

Electorate data cards

How to use this resource

The Electorate data cards have been generated using the Australian Bureau of Statistics 2021 Census data, and collated according to 2022 Victorian electorate boundaries by Parliament of Victoria's Library.

The 89 cards include the state averages for the whole of Victoria, as well as the data for each of the 88 electoral regions from the Lower House.

Selection of the data

The data selected for the cards represents a range of information for each electorate, including size, population, age, background, language, health, income and household details. It is not all the data that is available, but was selected to give a broad overview of some of the geographic and demographic information for the electorate.

The top three responses for categories such 'Country of birth' and 'Religion' have not taken into account 'Not stated' or 'inadequately described' responses. Full data for these categories are available on the website.

Explanatory notes

- The name of the card is the lower house districts, followed by the upper house regions. There are 11 lower house districts per upper house region.
- Age distribution: for ease of reading, only every second age category has been included. It is worth noting that while most categories are in ten-year age ranges increments, 0-4, 15-19, 20-24 are in five-year increments.

- Country of birth is based on the most common 50 countries from the 2016 Census:
 - Elsewhere, includes countries not identified individually, 'inadequately described', and 'at sea', doesn't include not stated.
 - Australia includes external territories such as Norfolk Island
 - China includes Special Administrative Regions such as Hong Kong and Macau
- Housing tenure: Other includes households occupied rent-free or occupied under a life tenure scheme
- Health: Need for assistance includes people with profound or severe core activity limitation across three core activities, self-care, mobility and communication.

Using the electorate data cards

Below are some top-level questions to prompt students to think about the data from their electorate and how it might influence the decisions that they make.

- What are some assumptions and generalisations you can make about the electorate from the data?
- What other data might you need to make decisions on behalf of your electorate?
- What sort of issues and topics might the people in your electorate be interested in?
- What services and infrastructure might your electorate need now and in the future?

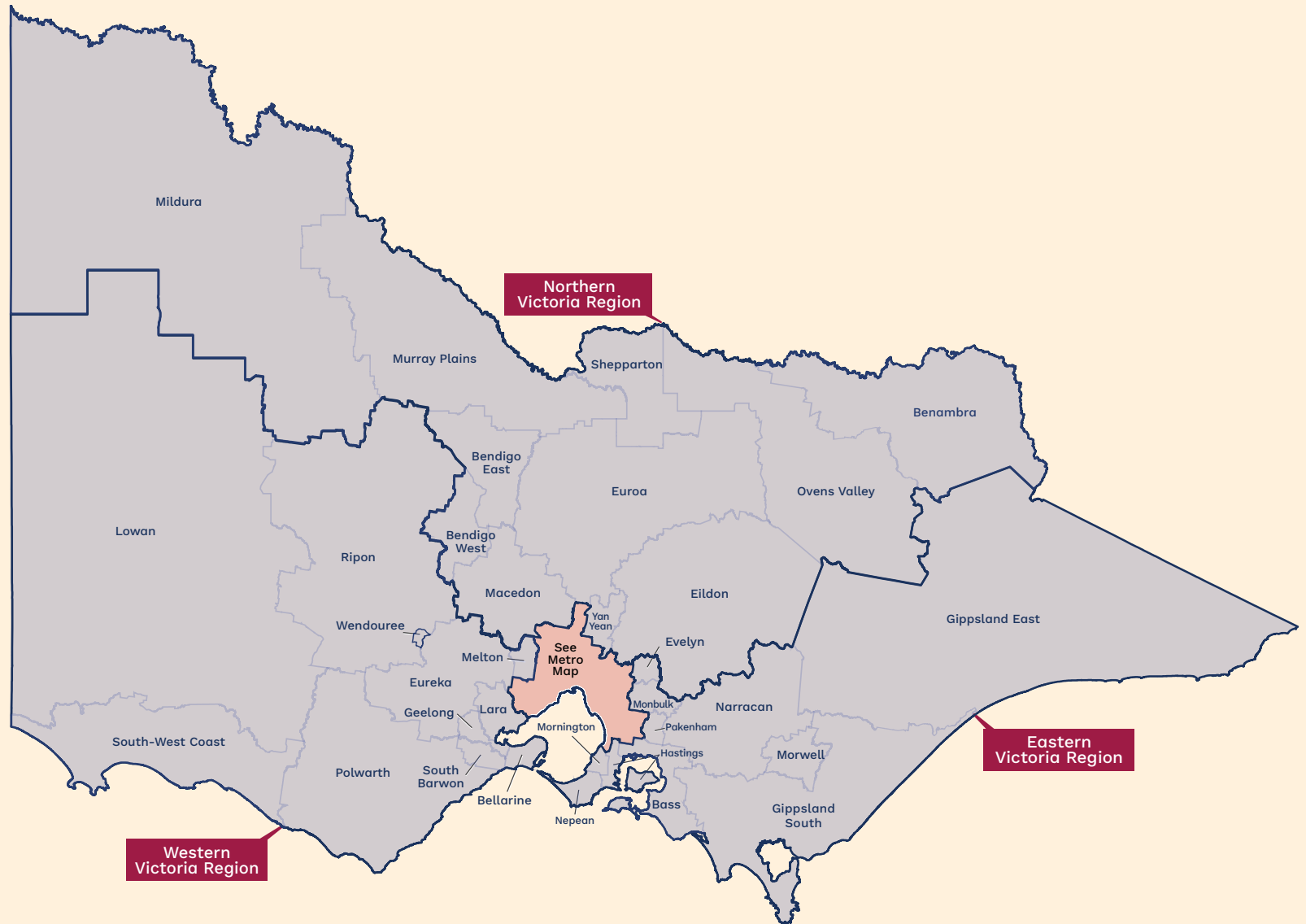
Scan the QR code or visit the website for additional data, ideas for the classroom and explanations of the different data categories.

Produced with support from Parliament of Victoria Library, based on the Australian Bureau of Statistics Census data 2021.



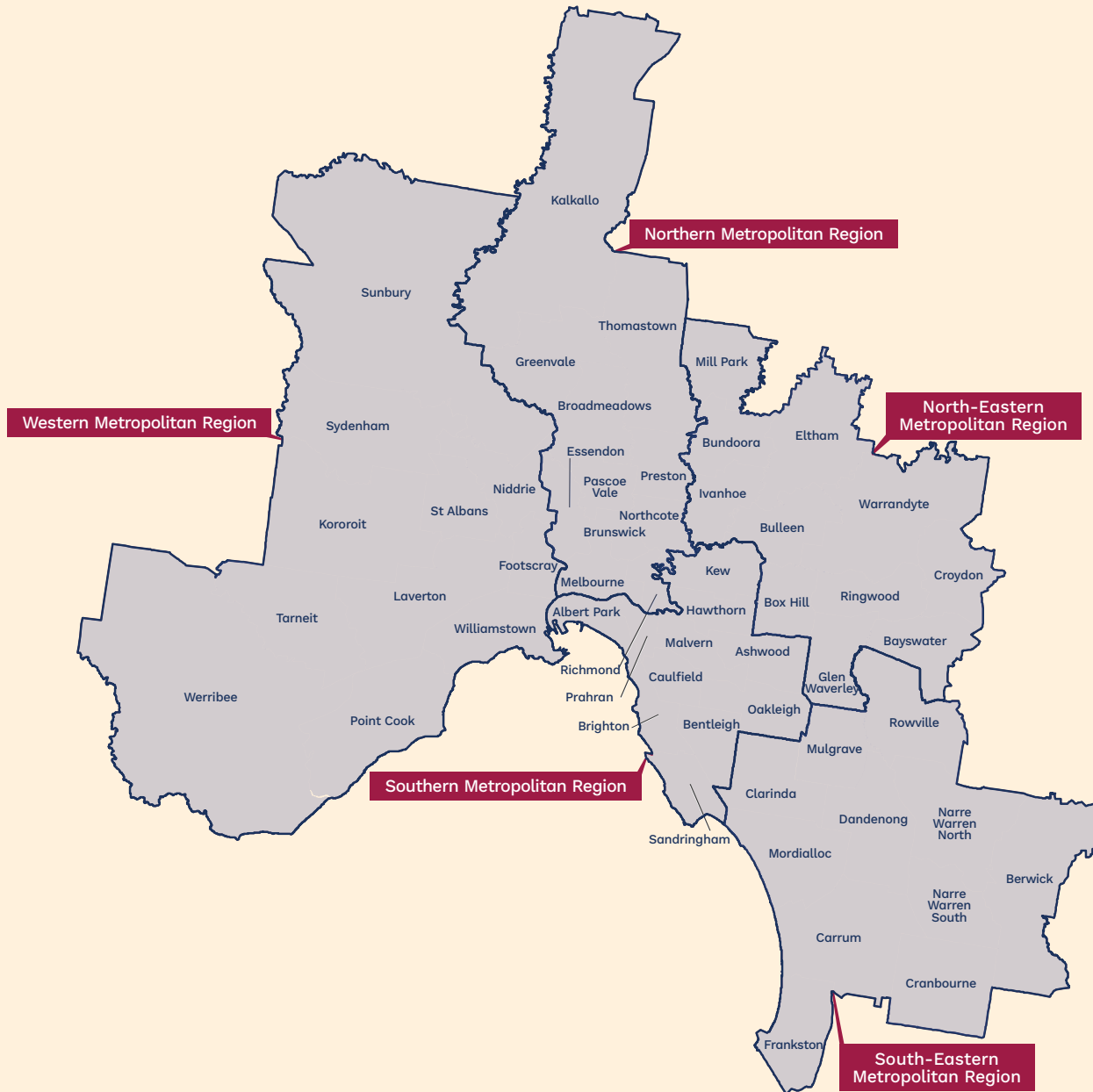
Regional Victorian electorates

- Regions
- Districts

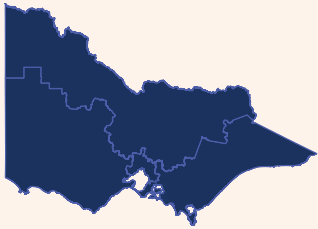


Melbourne Metropolitan electorates

- Regions
- Districts



P.
V



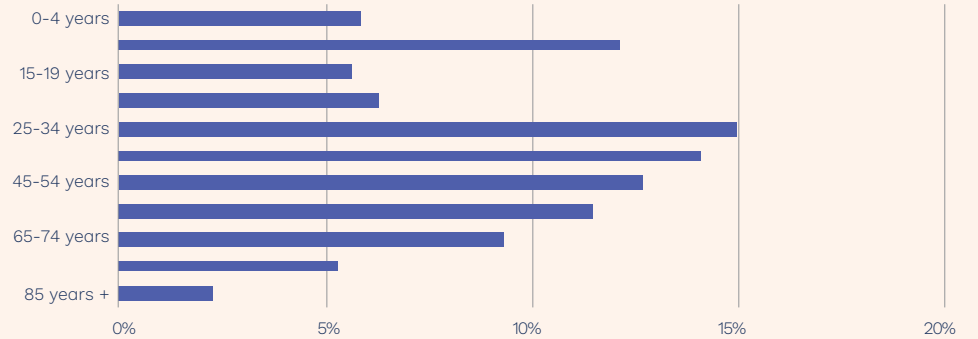
Size: 227,444 km²
Population: 6,503,491
Australian citizen: 82%
First Nations: 1%

Total Victoria

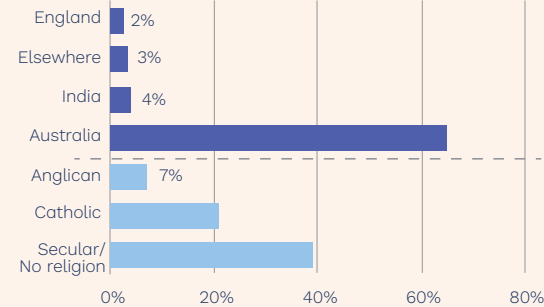
Fold here

Total Victoria data

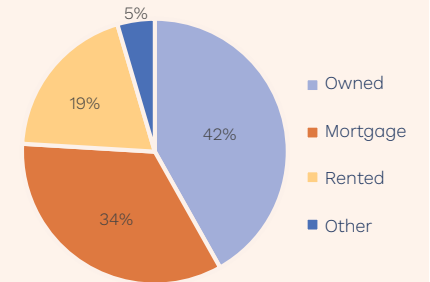
Age distribution



Country of birth and religion



Housing



Language used at home

Speaks only English: 71%

Health

No long-term issues: 61%
 Need for assistance: 6%

Household income and expense

*Income: \$1759
 *Mortgage: \$429
 *Rent: \$370

(*Median per household per week)

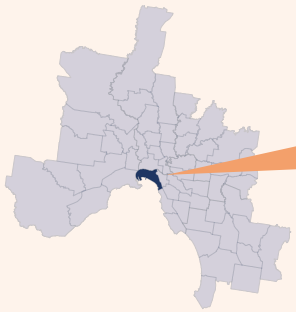
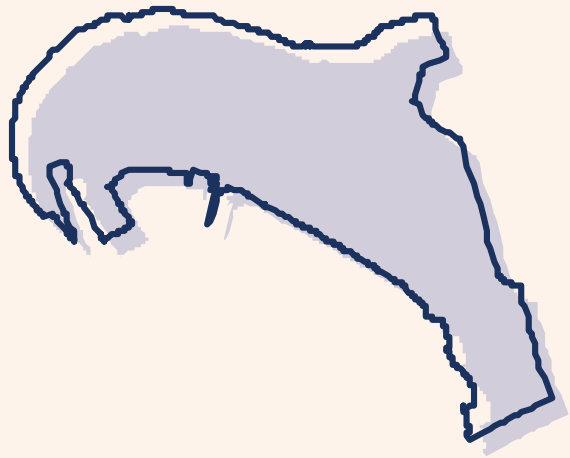
Housing type and details

Separate house: 80%
 *People per bedroom: 0.8
 *People per household: 2.5
 (*Average)

Vehicle ownership per household

Two motor vehicles: 37%
 No motor vehicle: 8%

P.
V



Size: 21.33 km²
Population: 74,022
Australian citizen: 72%
First Nations: 0.7%

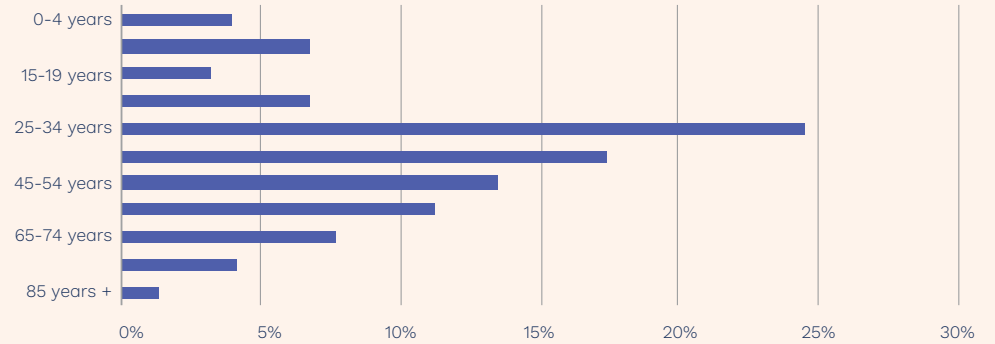
Albert Park

Southern Metropolitan

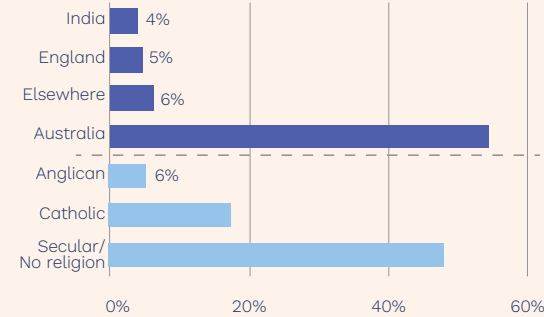
Fold here

Albert Park data

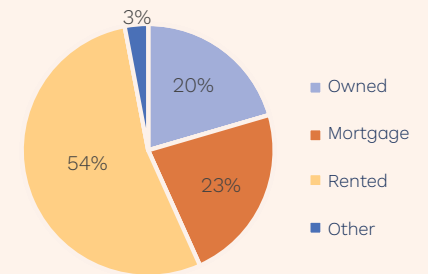
Age distribution



Country of birth and religion



Housing



Language used at home

Speaks only English: 66%

Health

No long-term issues: 65%

Need for assistance: 3%

Household income and expense

*Income: \$2080

*Mortgage: \$507

*Rent: \$430

(*Median per household per week)

Housing type and details

Flat or apartment: 53%

*People per bedroom: 1

*People per household: 1.9

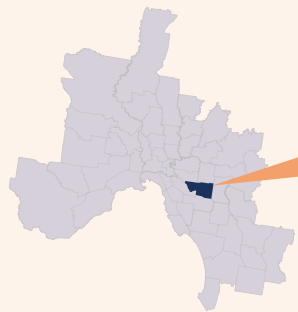
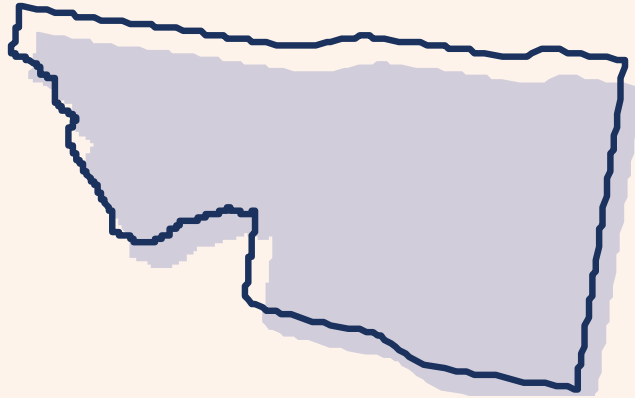
(*Average)

Vehicle ownership per household

One motor vehicle: 51%

No motor vehicle: 24%

P.
V



Size: 29.44 km²
Population: 80,567
Australian citizen: 79%
First Nations: 0.4%

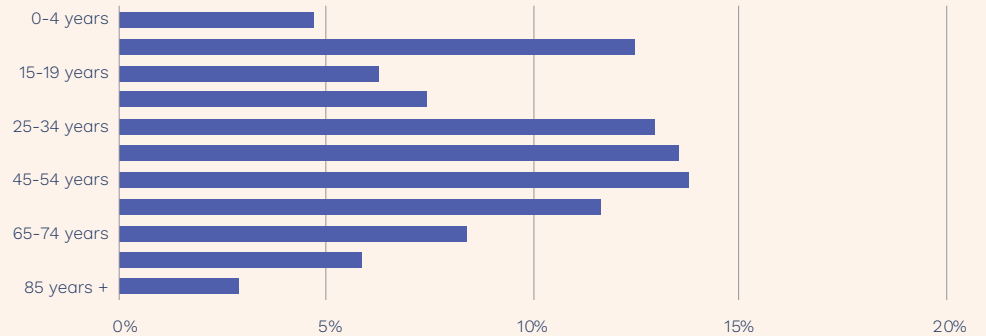
Ashwood

Southern Metropolitan

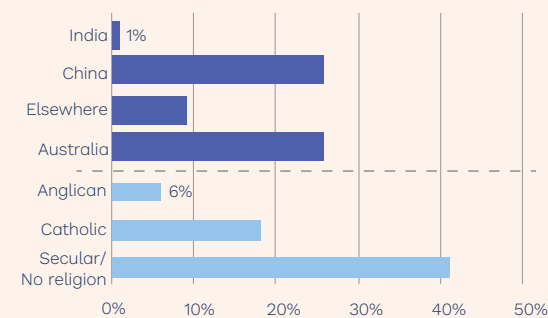
Fold here

Ashwood data

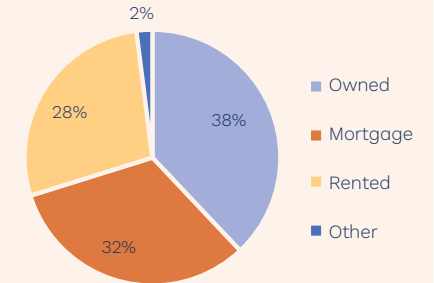
Age distribution



Country of birth and religion



Housing tenure



Language used at home

Speaks only English: 56%

Health

No long-term issues: 66%

Need for assistance: 5%

Household income and expense

**Income: \$2,172

*Mortgage: \$613

*Rent: \$457

(*Median per household per week)

Housing type and details

Separate house: 62%

*People per bedroom: 0.8

*People per household: 2.7

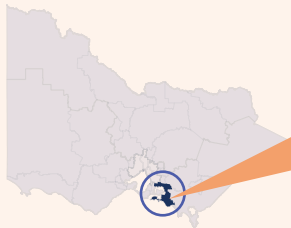
(*Average)

Vehicle ownership per household per household

Two motor vehicles: 41%

No motor vehicle: 6%

P.
V



Size: 1357.65 km²
Population: 65,996
Australian citizen: 87%
First Nations: 1.3%

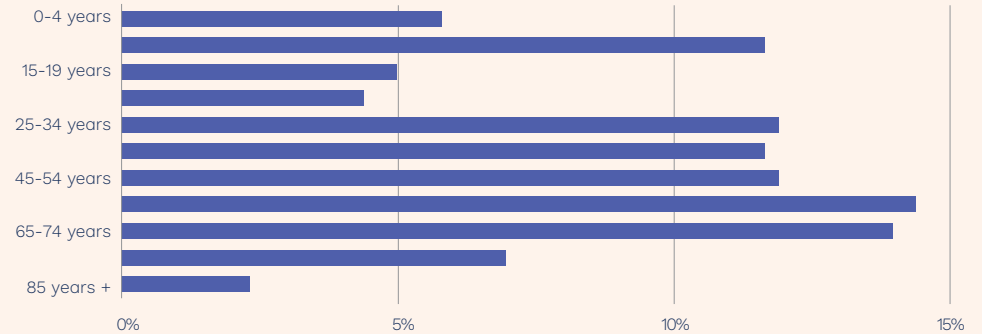
Bass

Eastern Victoria

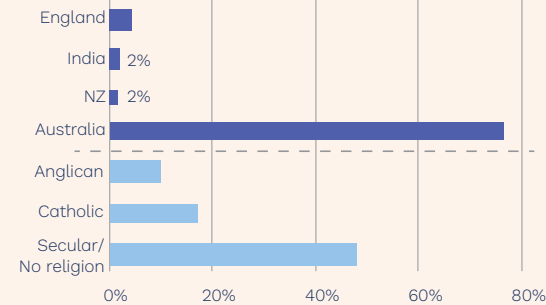
Fold here

Bass data

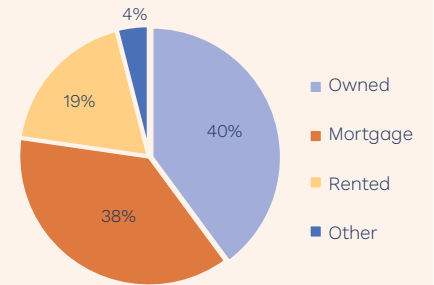
Age distribution



Country of birth and religion



Housing



Language used at home

Speaks only English: 85%

Health

No long-term issues: 55%
 Need for assistance: 6%

Household income and expense

*Income: \$1,395
 *Mortgage: \$400
 *Rent: \$320

(*Median per household per week)

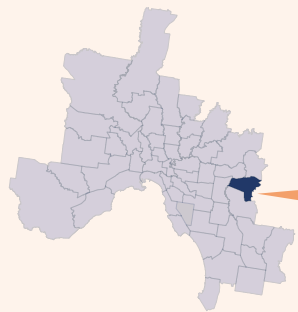
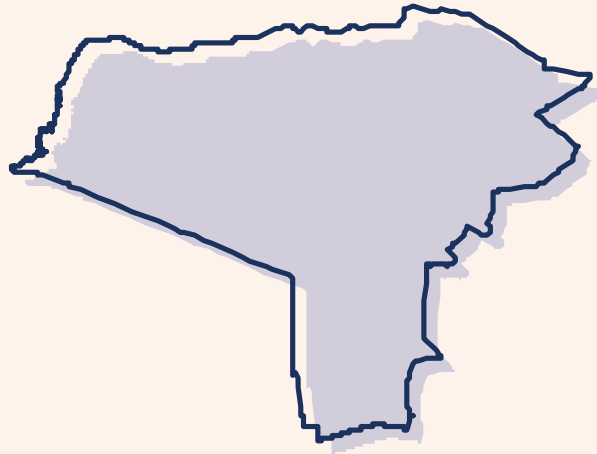
Housing type and details

Separate house: 64%
 *People per bedroom: 0.7
 *People per household: 2.4
 (*Average)

Vehicle ownership per household per household

Two motor vehicles: 40%
 No motor vehicle: 3%

P.
V



Size: 38.76 km²
Population: 72,956
Australian citizen: 84%
First Nations: 1%

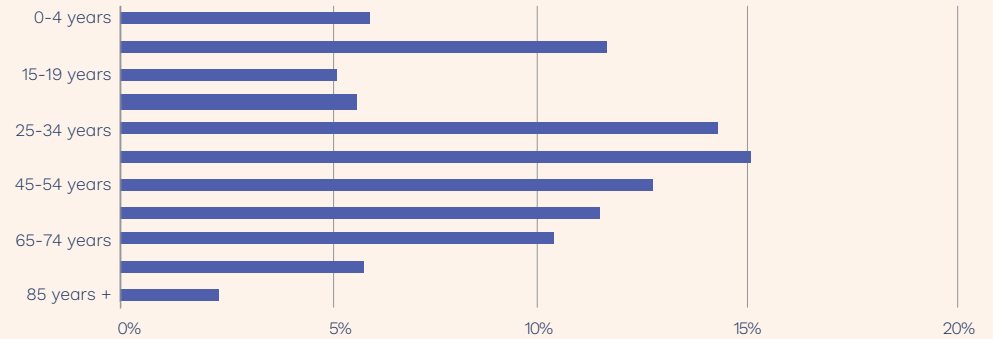
Bayswater

North-Eastern Metropolitan

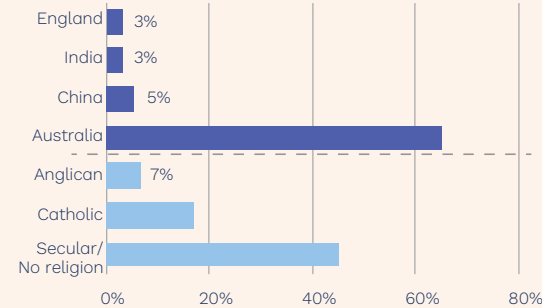
Fold here

Bayswater data

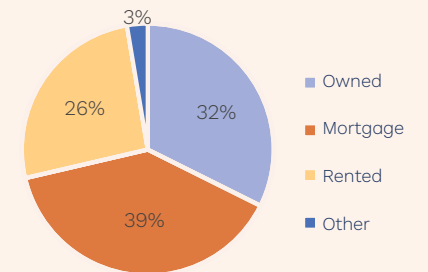
Age distribution



Country of birth and religion



Housing



Language used at home

Speaks only English: 69%

Health

No long-term issues: 58%
Need for assistance: 6%

Household income and expense

*Income: \$1714
*Mortgage: \$450
*Rent: \$390

(*Median per household per week)

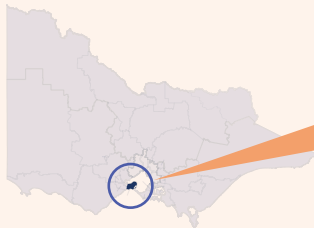
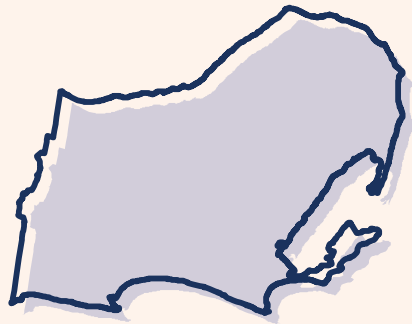
Housing type and details

Separate house: 74%
*People per bedroom: 0.8
*People per household: 1.9
(*Average)

Vehicle ownership per household per household

Two motor vehicles: 42%
No motor vehicle: 4%

P.
V



Size: 355.66 km²
Population: 69,514
Australian citizen: 92%
First Nations: 1%

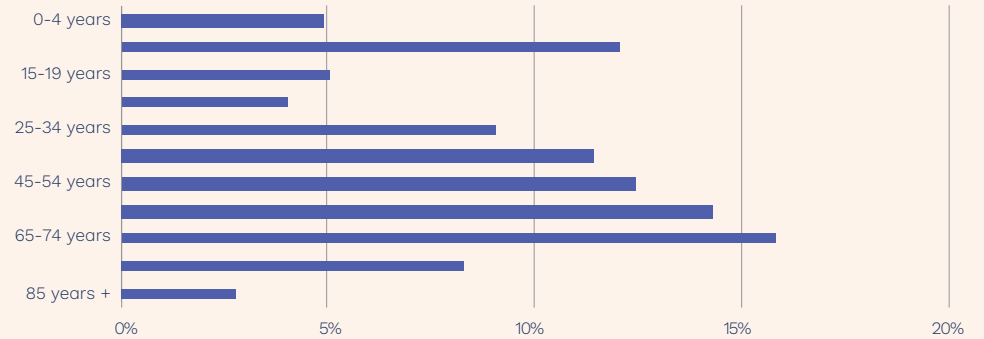
Bellarine

Western Victoria

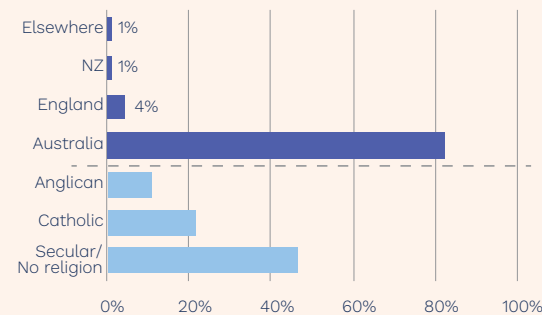
Fold here

Bellarine data

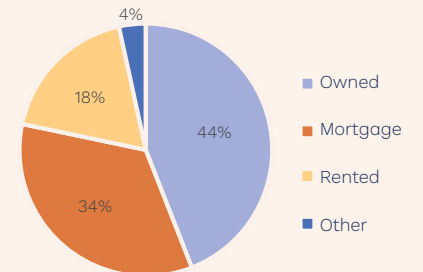
Age distribution



Country of birth and religion



Housing



Language used at home

Speaks only English: 91%

Health

No long-term issues: 55%

Need for assistance: 6%

Household income and expense

*Income: \$1545

*Mortgage: \$399

*Rent: \$380

(*Median per household per week)

Housing type and details

Separate house: 72%

*People per bedroom: 0.7

*People per household: 1.9

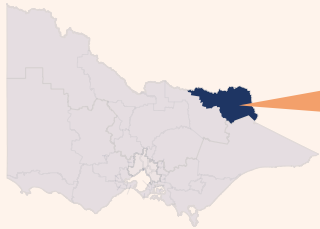
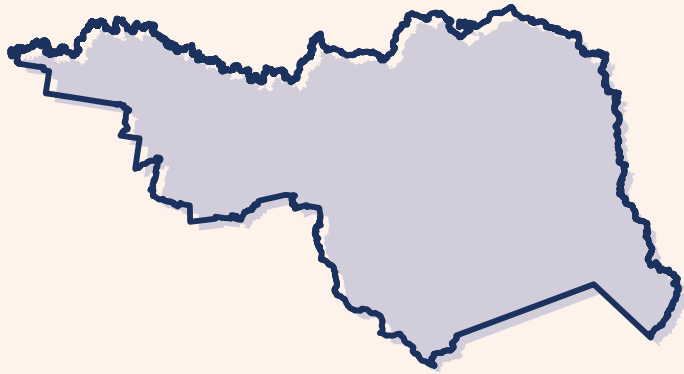
(*Average)

Vehicle ownership per household

Two motor vehicles: 43%

No motor vehicle: 2%

P.
V



Size: 9146.8 km²
Population: 66,838
Australian citizen: 90%
First Nations: 3.1%

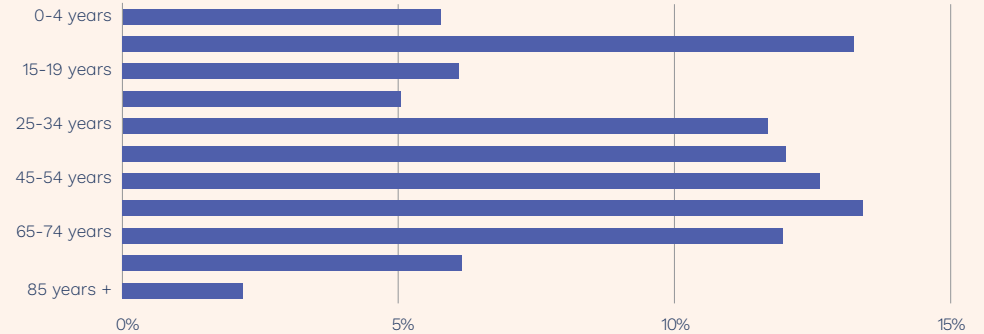
Benambra

Northern Victoria

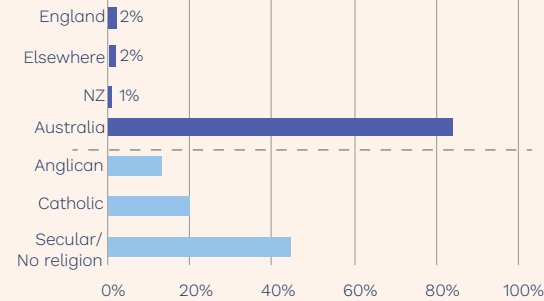
Fold here

Benambra data

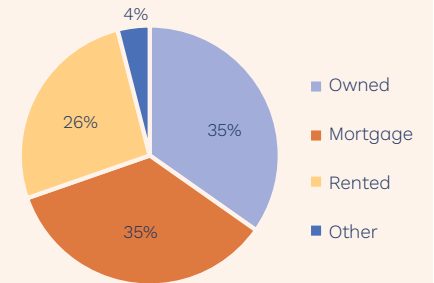
Age distribution



Country of birth and religion



Housing



Language used at home

Speaks only English: 89%

Health

No long-term issues: 54%
Need for assistance: 7%

Household income and expense

*Income: \$1,480
*Mortgage: \$339
*Rent: \$280

(*Median per household per week)

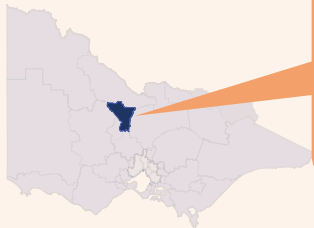
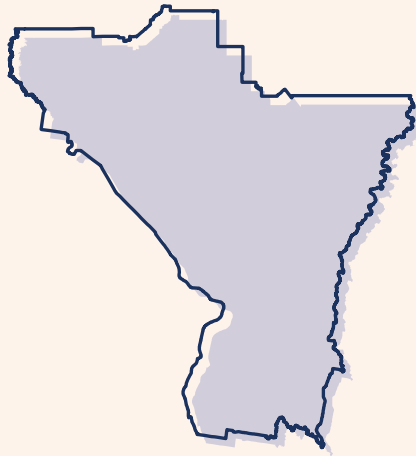
Housing type and details

Separate house: 84%
*People per bedroom: 0.7
*People per household: 2.4
(*Average)

Vehicle ownership per household per household

Two motor vehicles: 40%
No motor vehicle: 4%

P.
V



Size: 25.37 km²
Population: 76,579
Australian citizen: 85%
First Nations: 0.4%

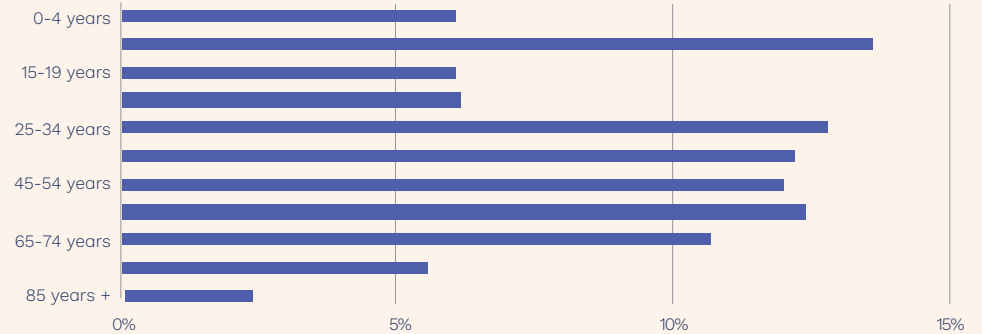
Bendigo East

Northern Victoria

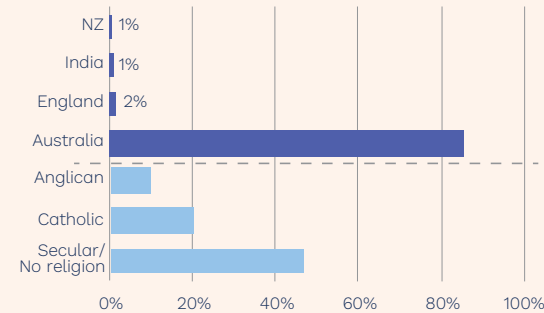
Fold here

Bendigo East data

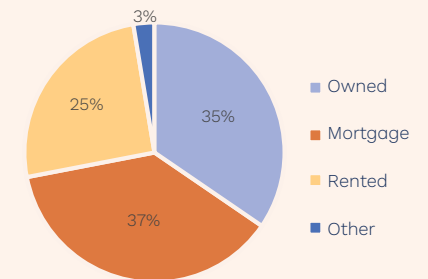
Age distribution



Country of birth and religion



Housing



Language used at home

Speaks only English: 88%

Health

No long-term issues: 54%
 Need for assistance: 7%

Household income and expense

*Income: \$1557
 *Mortgage: \$345
 *Rent: \$300

(*Median per household per week)

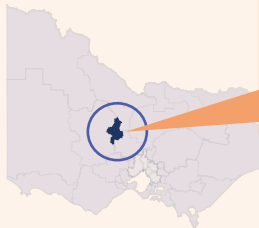
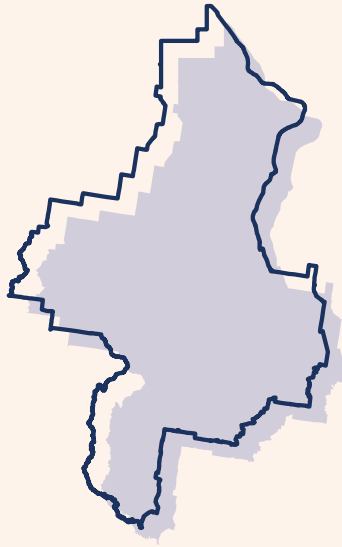
Housing type and details

Separate house: 85%
 *People per bedroom: 0.7
 *People per household: 1.9
 (*Average)

Vehicle ownership per household

Two motor vehicles: 40%
 No motor vehicle: 4%

P.
V



Size: 1524.29 km²
Population: 63,757
Australian citizen: 88%
First Nations: 2.3%

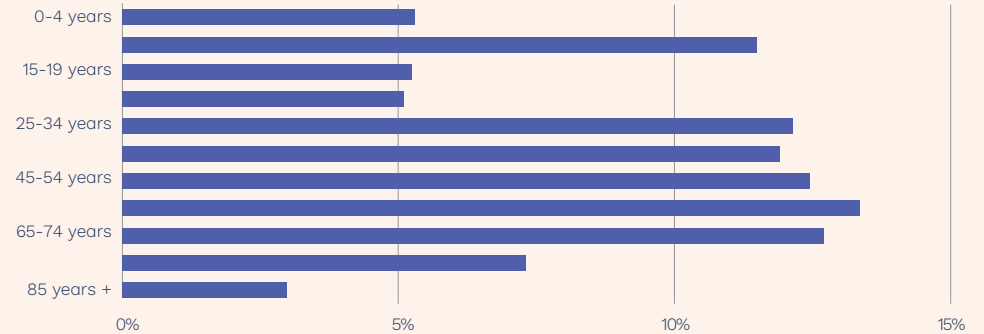
Bendigo West

Northern Victoria

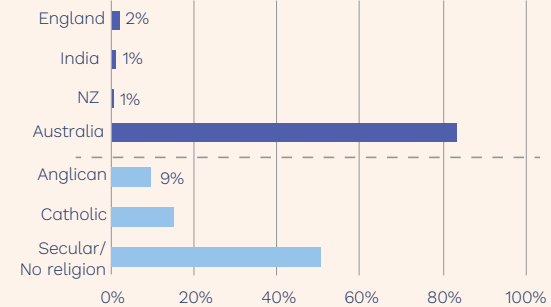
Fold here

Bendigo West data

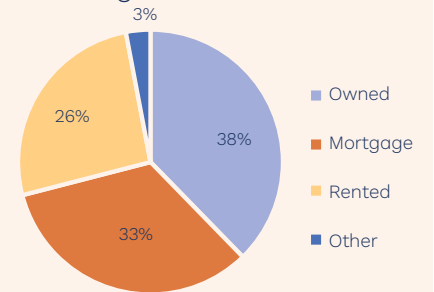
Age distribution



Country of birth and religion



Housing



Language used at home

Speaks only English: 87%

Health

No long-term issues: 51%
Need for assistance: 7%

Household income and expense

*Income: \$1,318
*Mortgage: \$316
*Rent: \$285

(*Median per household per week)

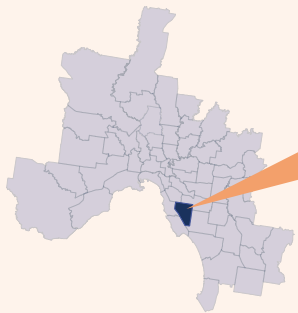
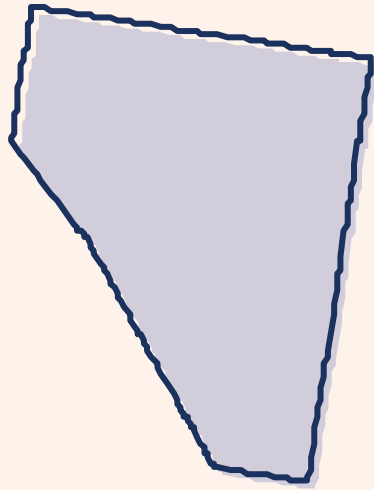
Housing type and details

Separate house: 84%
*People per bedroom: 0.7
*People per household: 2.3
(*Average)

Vehicle ownership per household per household

One motor vehicle: 37%
No motor vehicle: 6%

P.
V



Size: 2,710.81 km²
Population: 72,117
Australian citizen: 91%
First Nations: 2.4%

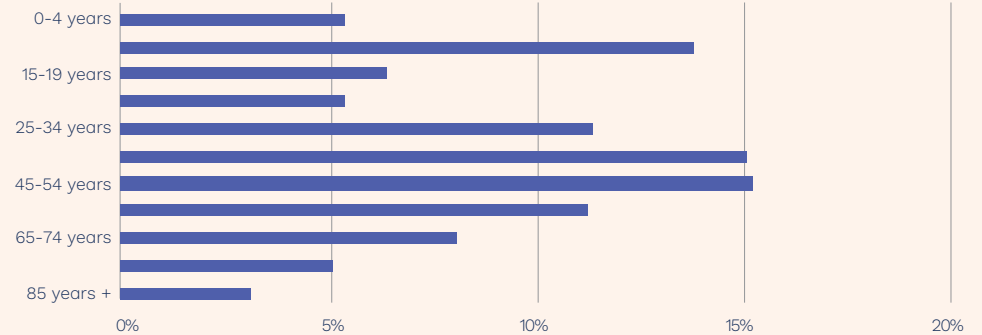
Bentleigh

Southern Metropolitan

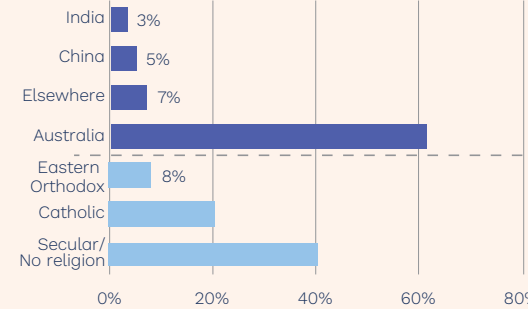
Fold here

Bentleigh data

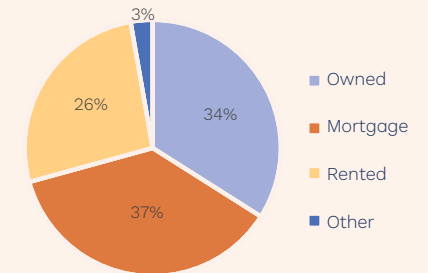
Age distribution



Country of birth and religion



Housing



Language used at home

Speaks only English: 65%

Health

No long-term issues: 65%

Need for assistance: 5%

Household income and expense

*Income: \$2150

*Mortgage: \$576

*Rent: \$480

(*Median per household per week)

Housing type and details

Separate house: 59%

*People per bedroom: 0.9

*People per household: 1.9

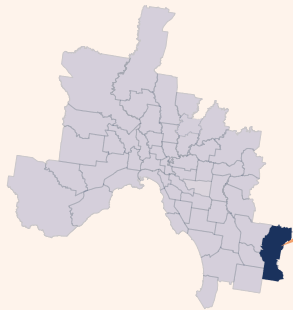
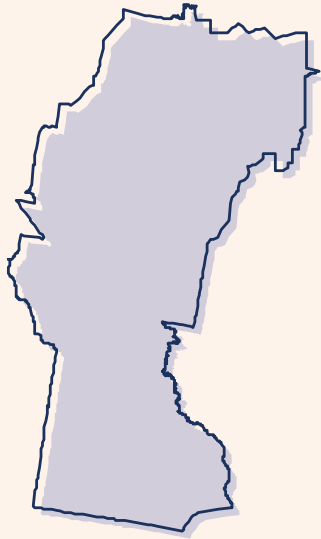
(*Average)

Vehicle ownership per household

Two motor vehicles: 41%

No motor vehicle: 6%

P.
V



Size: 99.42 km²
Population: 81,414
Australian citizen: 83%
First Nations: 0.5%

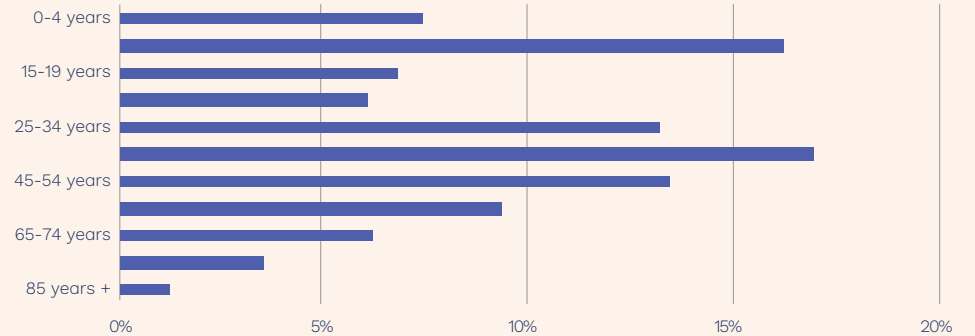
Berwick

South Eastern Metropolitan

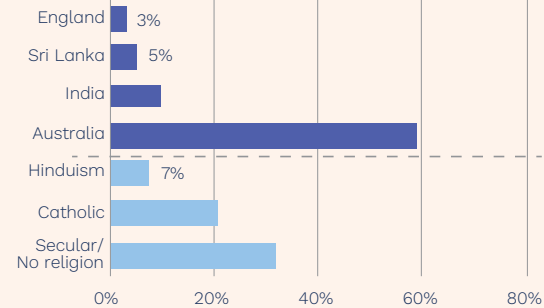
Fold here

Berwick data

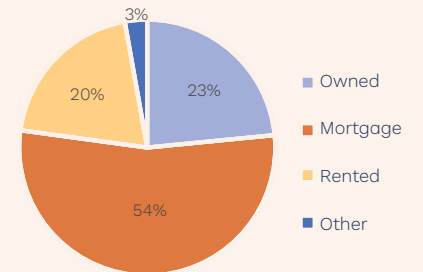
Age distribution



Country of birth and religion



Housing



Language used at home

Speaks only English: 61%

Health

No long-term issues: 68%

Need for assistance: 4%

Household income and expense

*Income: \$2212

*Mortgage: \$500

*Rent: \$410

(*Median per household per week)

Housing type and details

Separate house: 88%

*People per bedroom: 0.8

*People per household: 1.9

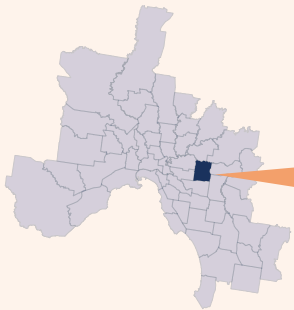
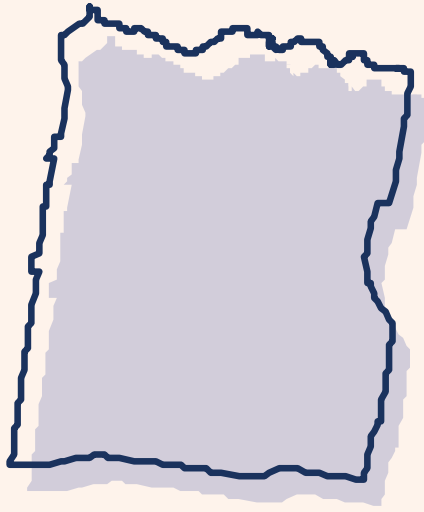
(*Average)

Vehicle ownership per household

Two motor vehicles: 47%

No motor vehicle: 2%

P.
V



Size: 29.01 km²
Population: 84,877
Australian citizen: 73%
First Nations: 0.4%

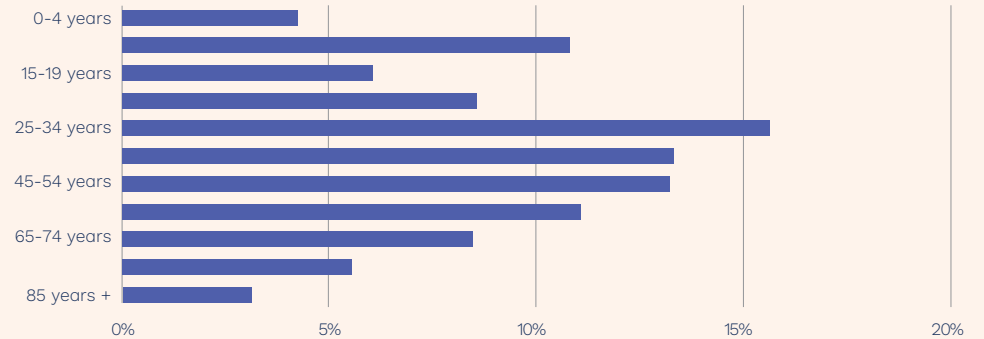
Box Hill

North-Eastern Metropolitan

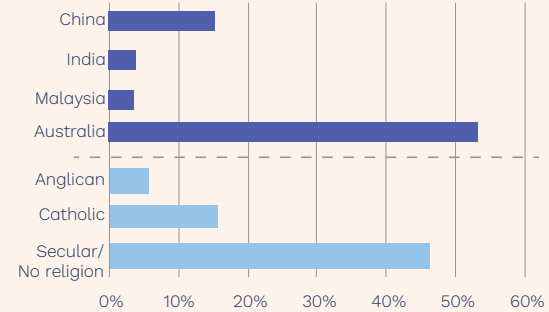
Fold here

Box Hill data

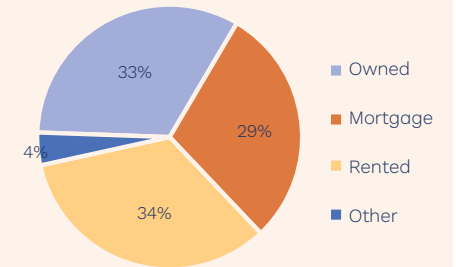
Age distribution



Country of birth and religion



Housing



Language used at home

Speaks only English: 55%

Health

No long-term issues: 65%

Need for assistance: 5%

Household income and expense

*Income: \$1,779

*Mortgage: \$530

*Rent: \$410

(*Median per household per week)

Housing type and details

Separate house: 50%

*People per bedroom: 0.9

*People per household: 2.5

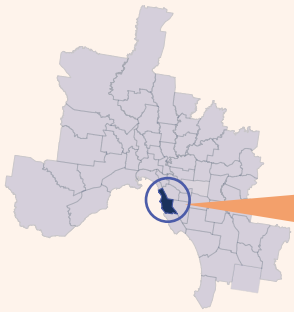
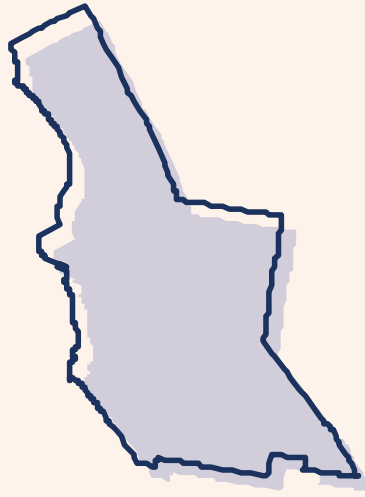
(*Average)

Vehicle ownership per household per household

One motor vehicle: 42%

No motor vehicle: 10%

P.
V



Size: 20.12 km²
Population: 66,052
Australian citizen: 86%
First Nations: 0.3%

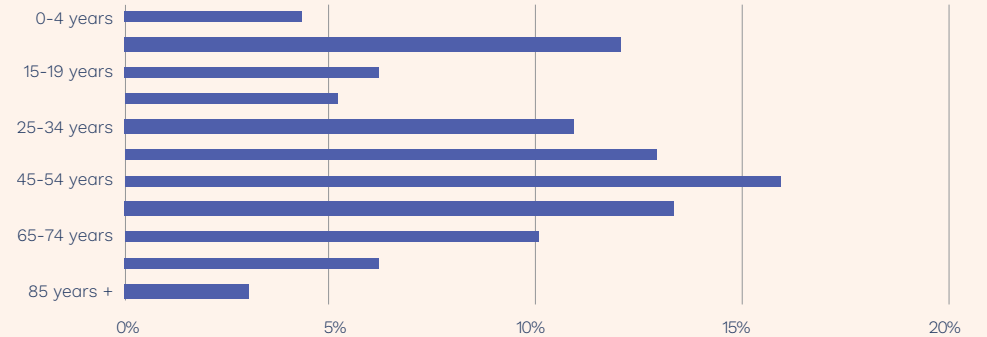
Brighton

Southern Metropolitan

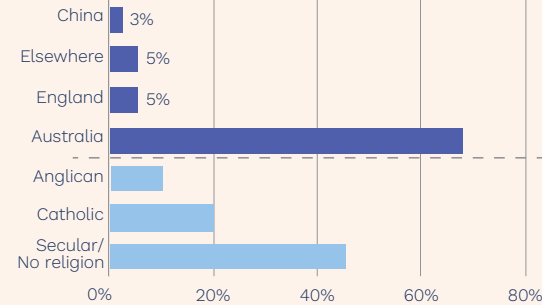
Fold here

Brighton data

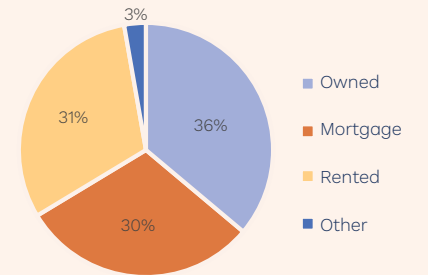
Age distribution



Country of birth and religion



Housing



Language used at home

Speaks only English: 79%

Health

No long-term issues: 64%
 Need for assistance: 4%

Household income and expense

*Income: \$2407
 *Mortgage: \$692
 *Rent: \$480

(*Median per household per week)

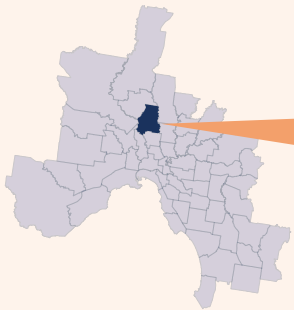
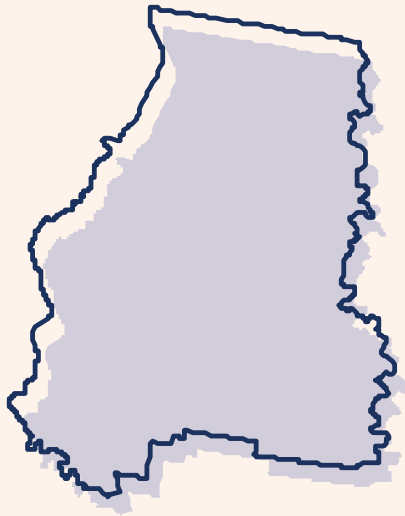
Housing type and details

Separate house: 43%
 *People per bedroom: 0.8
 *People per household: 1.9
 (*Average)

Vehicle ownership per household

One motor vehicle: 42%
 No motor vehicle: 7%

P.
V



Size: 46.68 km²
Population: 80,455
Australian citizen: 74%
First Nations: 0.9%

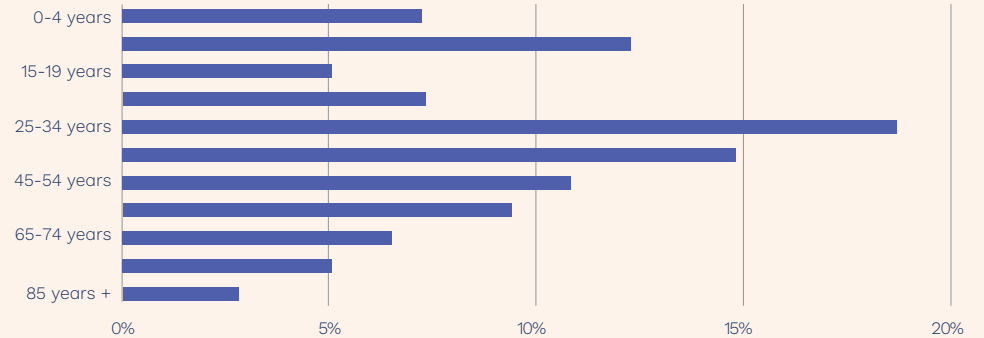
Broadmeadows

Northern Metropolitan

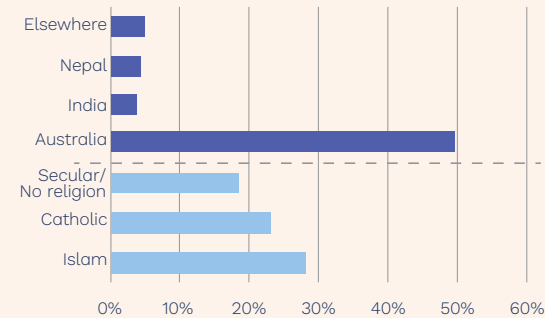
Fold here

Broadmeadows data

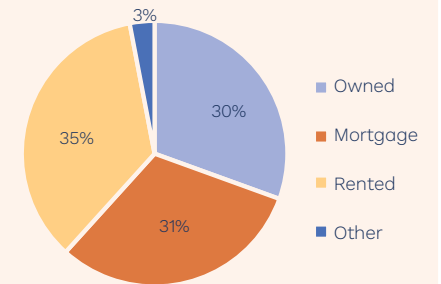
Age distribution



Country of birth and religion



Housing



Language used at home

Speaks only English: 38%

Health

No long-term issues: 62%

Need for assistance: 9%

Household income and expense

*Income: \$1,433

*Mortgage: \$404

*Rent: \$356

(*Median per household per week)

Housing type and details

Separate house: 65%

*People per bedroom: 0.9

*People per household: 2.7

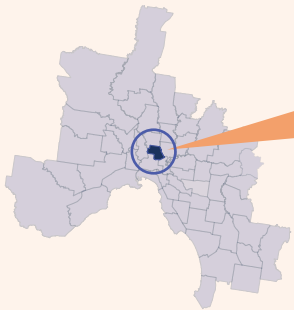
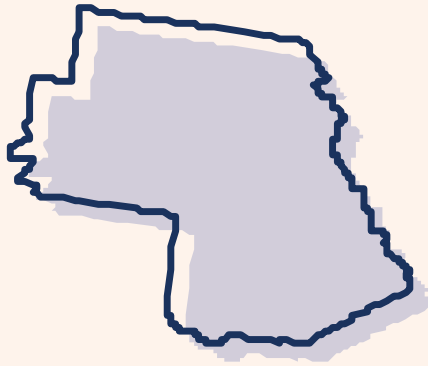
(*Average)

Vehicle ownership per household per household

One motor vehicle: 42%

No motor vehicle: 10%

P.
V



Size: 14.08 km²
Population: 68,755
Australian citizen: 85%
First Nations: 0.8%

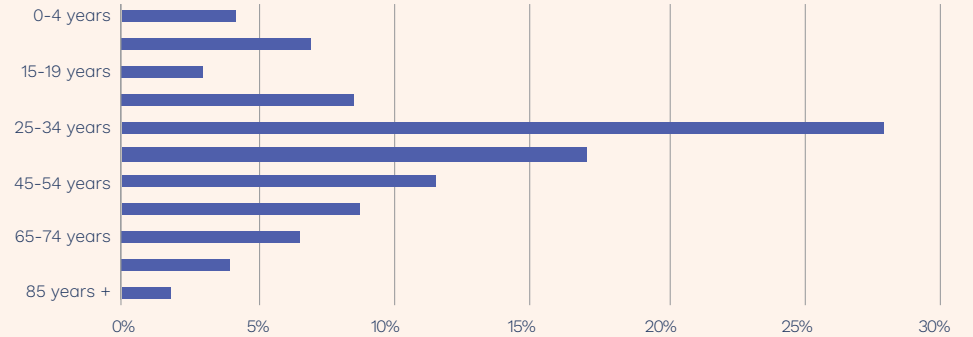
Brunswick

South-Eastern Metropolitan

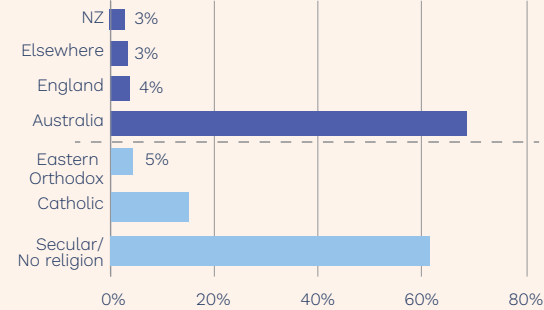
Fold here

Brunswick data

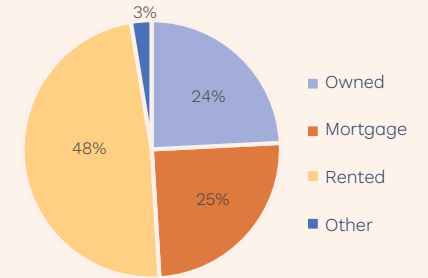
Age distribution



Country of birth and religion



Housing



Language used at home

Speaks only English: 75%

Health

No long-term issues: 60%
Need for assistance: 5%

Household income and expense

*Income: \$2134
*Mortgage: \$500
*Rent: \$450

(*Median per household per week)

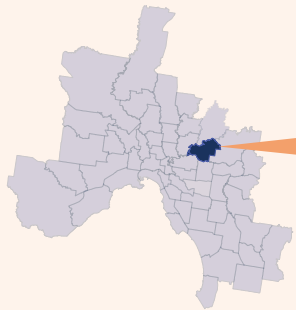
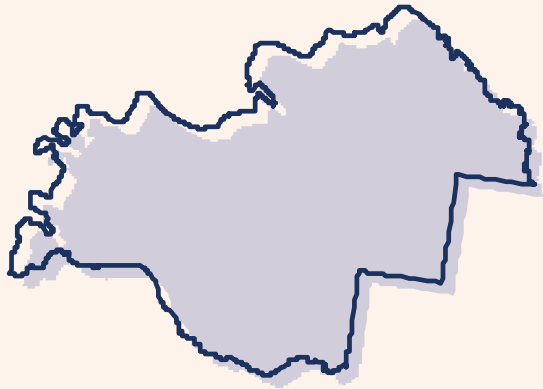
Housing type and details

Flat or apartment: 32%
*People per bedroom: 0.9
*People per household: 1.9
(*Average)

Vehicle ownership per household

One motor vehicle: 52%
No motor vehicle: 19%

P.
V



Size: 39.33 km²
Population: 74,860
Australian citizen: 81%
First Nations: 0.3%

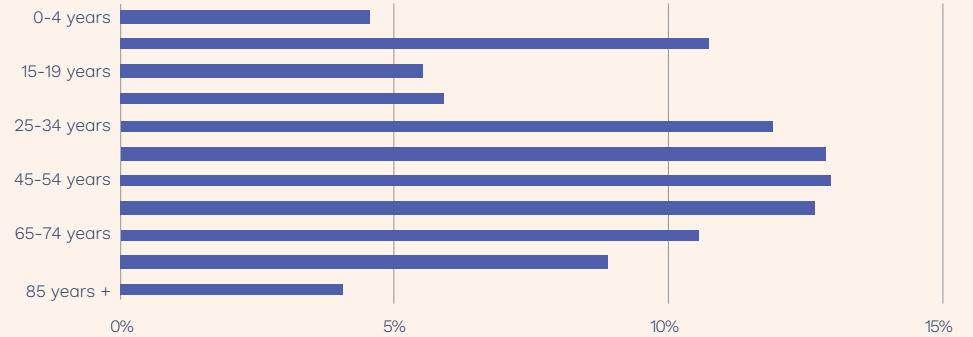
Bulleen

North-Eastern Metropolitan

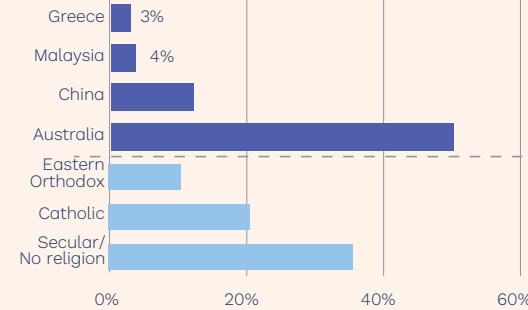
Fold here

Bulleen data

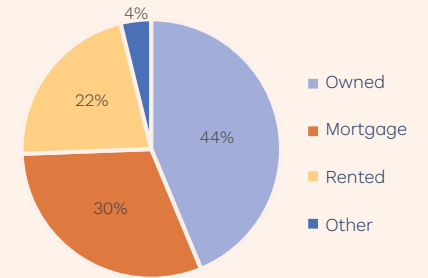
Age distribution



Country of birth and religion



Housing



Language used at home

Speaks only English: 46%

Health

No long-term issues: 65%

Need for assistance: 7%

Household income and expense

*Income: \$1823

*Mortgage: \$553

*Rent: \$462

(*Median per household per week)

Housing type and details

Separate house: 63%

*People per bedroom: 0.8

*People per household: 1.9

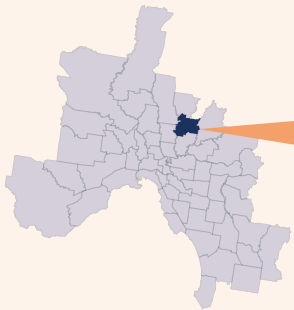
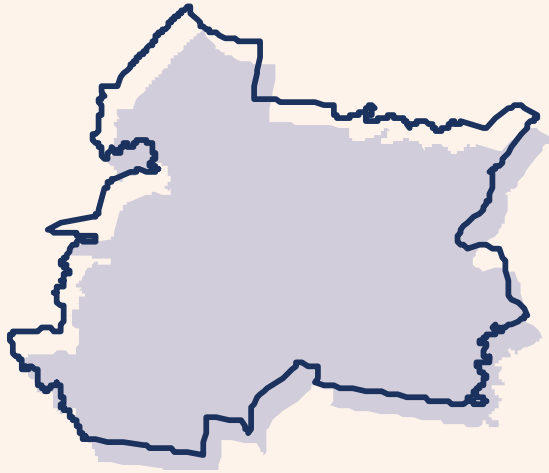
(*Average)

Vehicle ownership per household

Two motor vehicles: 41%

No motor vehicle: 5%

P.
V



Size: 35.32 km²
Population: 69,391
Australian citizen: 84%
First Nations: 1%

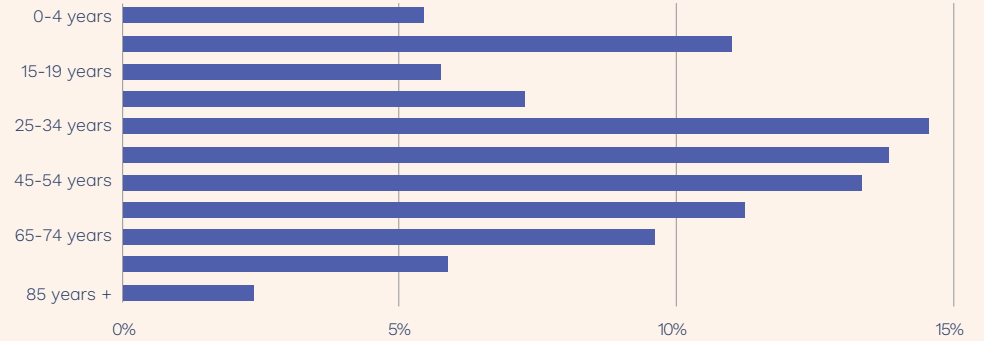
Bundoora

North-Eastern Metropolitan

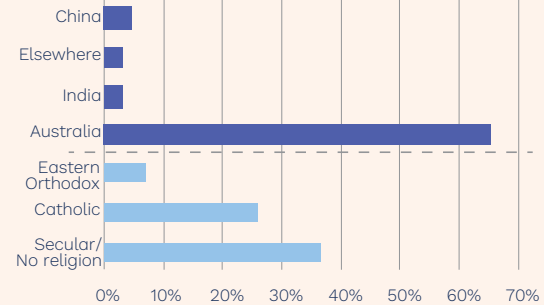
Fold here

Bundoora data

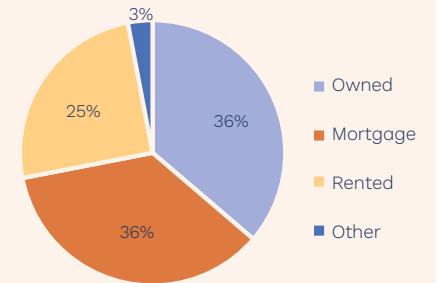
Age distribution



Country of birth and religion



Housing



Language used at home

Speaks only English: 65%

Health

No long-term issues: 62%

Need for assistance: 6%

Household income and expense

*Income: \$1,794

*Mortgage: \$462

*Rent: \$381

(*Median per household per week)

Housing type and details

Separate house: 74%

*People per bedroom: 0.8

*People per household: 2.6

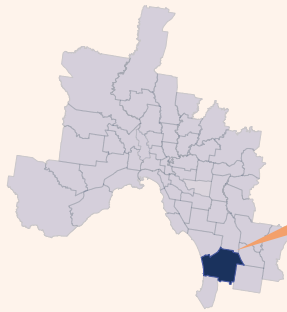
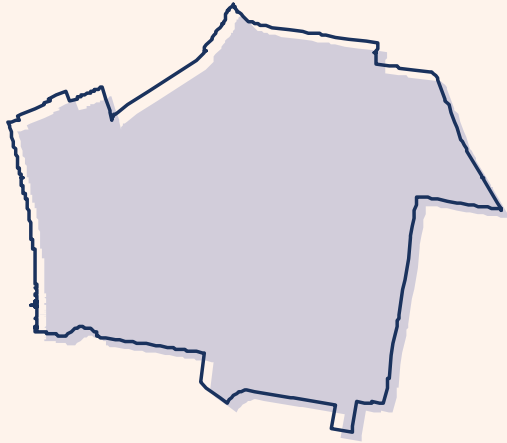
(*Average)

Vehicle ownership per household per household

Two motor vehicles: 40%

No motor vehicle: 6%

P.
V



Size: 86.64 km²
Population: 74,266
Australian citizen: 87%
First Nations: 1.2%

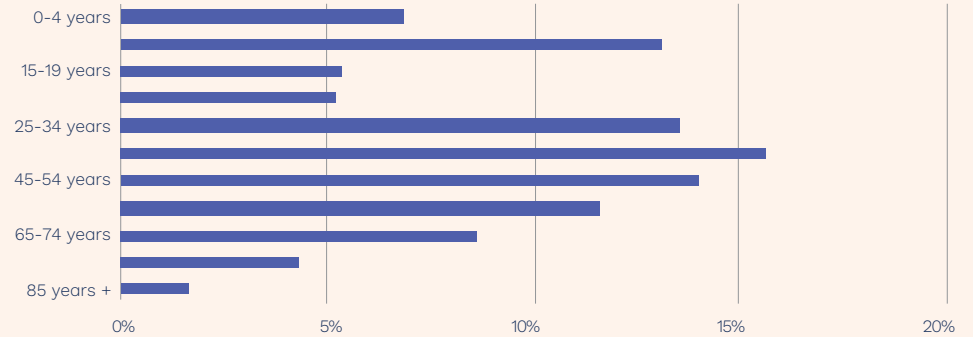
Carrum

South-Eastern Metropolitan

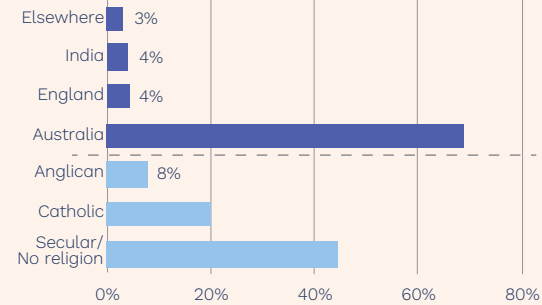
Fold here

Carrum data

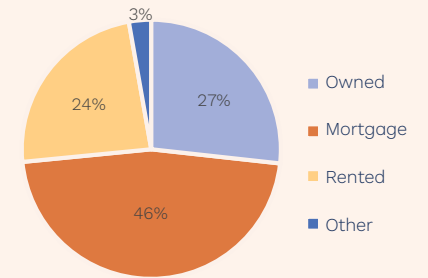
Age distribution



Country of birth and religion



Housing



Language used at home

Speaks only English: 76%

Health

No long-term issues: 61%
Need for assistance: 5%

Household income and expense

*Income: \$1865
*Mortgage: \$450
*Rent: \$391

(*Median per household per week)

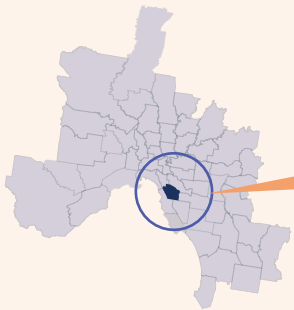
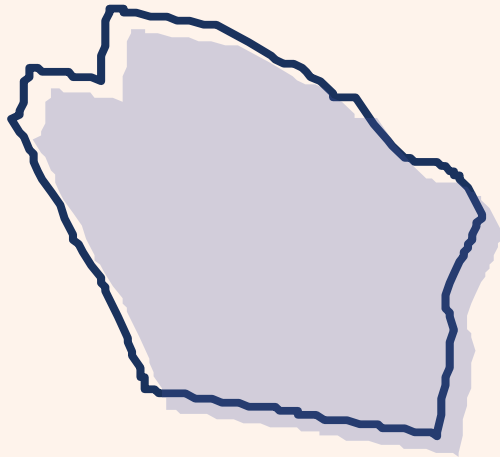
Housing type and details

Separate house: 71%
*People per bedroom: 0.8
*People per household: 1.9
(*Average)

Vehicle ownership per household

Two motor vehicles: 42%
No motor vehicle: 4%

P.
V



Size: 17.35 km²
Population: 71,168
Australian citizen: 81%
First Nations: 0.4%

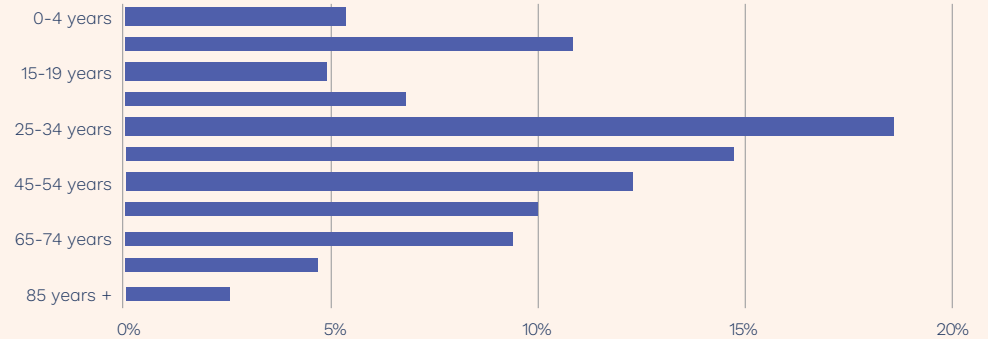
Caulfield

South-Eastern Metropolitan

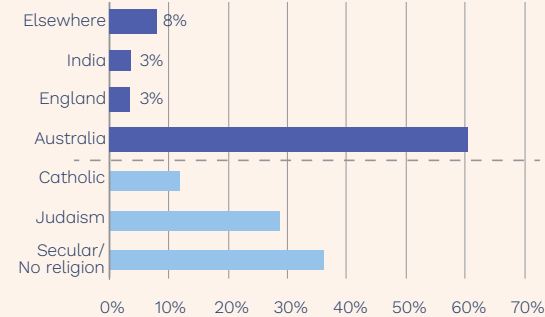
Fold here

Caulfield data

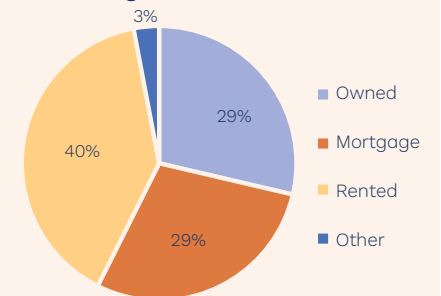
Age distribution



Country of birth and religion



Housing



Language used at home

Speaks only English: 70%

Health

No long-term issues: 64%

Need for assistance: 5%

Household income and expense

*Income: \$2,124

*Mortgage: \$549

*Rent: \$415

(*Median per household per week)

Housing type and details

Flat or apartment: 35%

*People per bedroom: 0.9

*People per household: 2.3

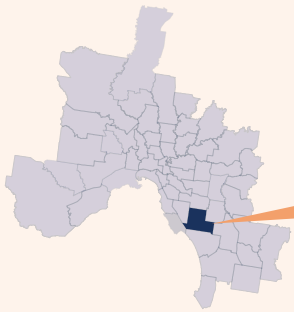
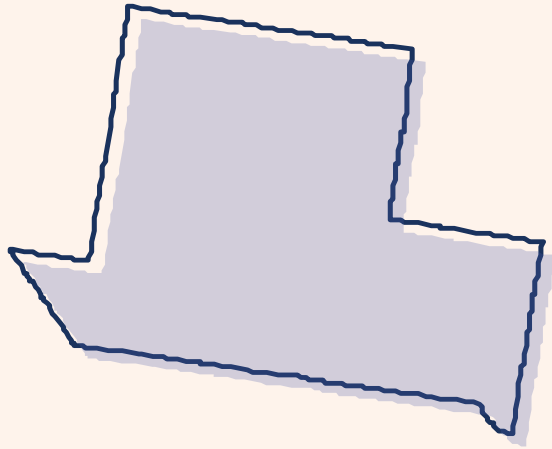
(*Average)

Vehicle ownership per household per household

One motor vehicle: 46%

No motor vehicle: 11%

P.
V



Size: 45.02 km²
Population: 73,588
Australian citizen: 80%
First Nations: 0.4%

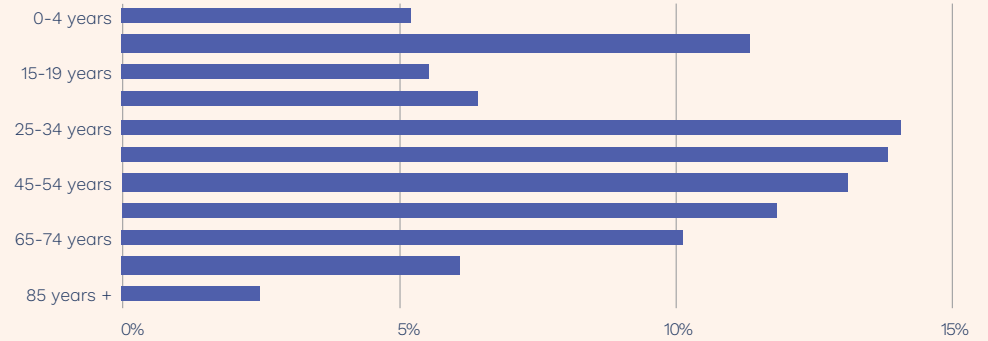
Clarinda

South-Eastern Metropolitan

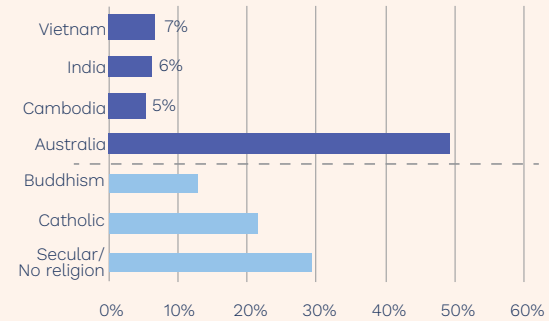
Fold here

Clarinda data

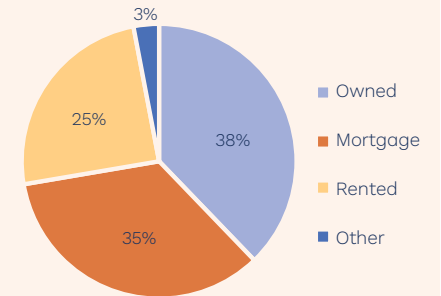
Age distribution



Country of birth and religion



Housing



Language used at home

Speaks only English: 46%

Health

No long-term issues: 65%
Need for assistance: 7%

Household income and expense

*Income: \$1,714
*Mortgage: \$462
*Rent: \$381

(*Median per household per week)

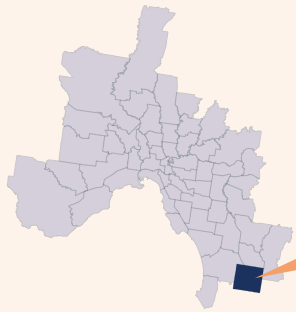

Housing type and details

Separate house: 72%
*People per bedroom: 0.9
*People per household: 2.8
(*Average)

Vehicle ownership per household per household

Two motor vehicles: 39%
No motor vehicle: 6%

P.
V



Size: 63.28 km²
Population: 87,239
Australian citizen: 79%
First Nations: 1.1%

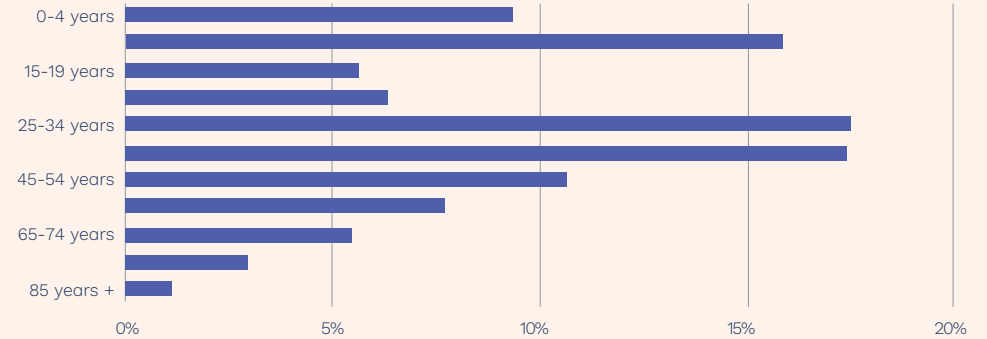
Cranbourne

South-Eastern Metropolitan

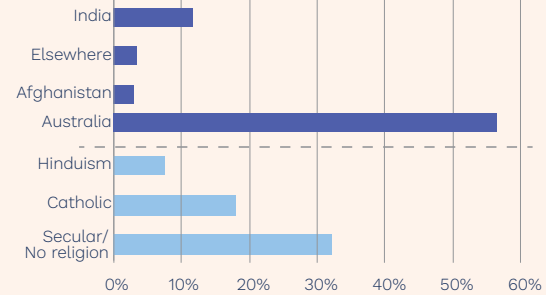
Fold here

Cranbourne data

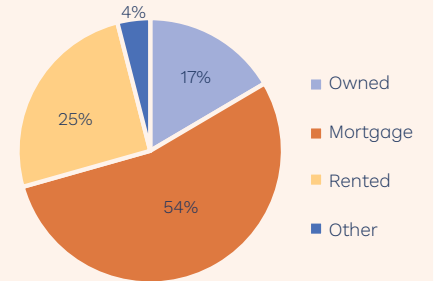
Age distribution



Country of birth and religion



Housing



Language used at home

Speaks only English: 56%

Health

No long-term issues: 66%

Need for assistance: 5%

Household income and expense

*Income: \$1,847

*Mortgage: \$445

*Rent: \$380

(*Median per household per week)

Housing type and details

Separate house: 83%

*People per bedroom: 0.9

*People per household: 3

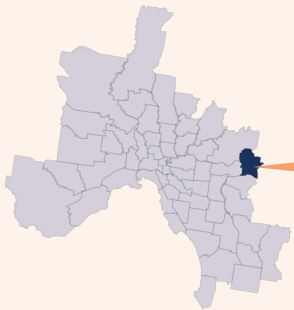
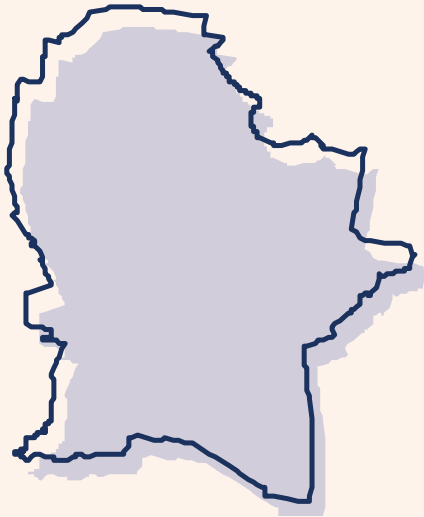
(*Average)

Vehicle ownership per household per household

Two motor vehicles: 45%

No motor vehicle: 3%

P.
V



Size: 41.99 km²
Population: 74,473
Australian citizen: 87 %
First Nations: 0.9 %

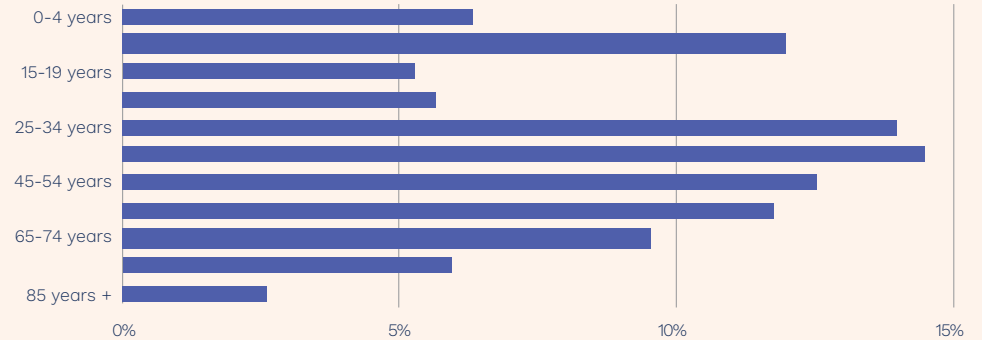
Croydon

North-Eastern Metropolitan

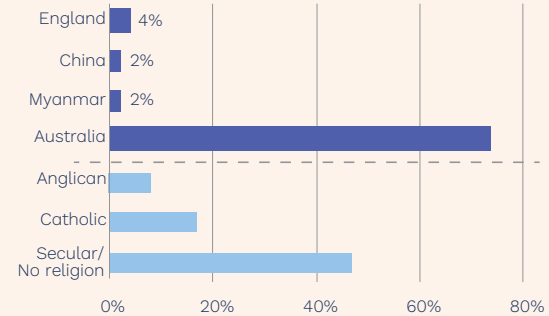
Fold here

Croydon data

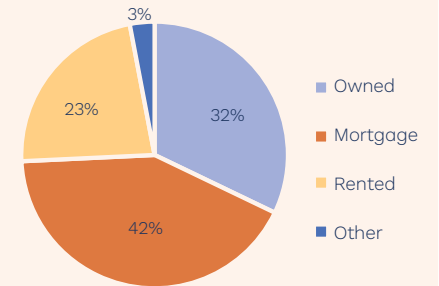
Age distribution



Country of birth and religion



Housing



Language used at home

Speaks only English: 80%

Health

No long-term issues: 59%
Need for assistance: 6%

Household income and expense

*Income: \$1,762
*Mortgage: \$459
*Rent: \$385

(*Median per household per week)

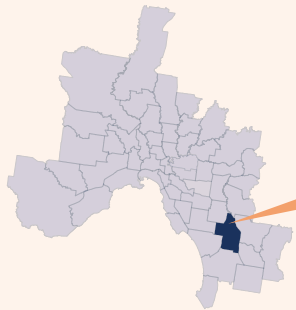
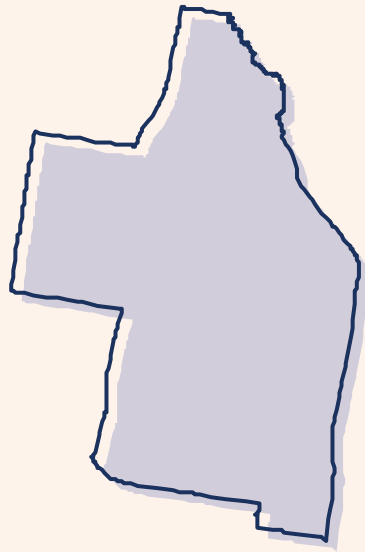
Housing type and details

Separate house: 82%
*People per bedroom: 0.8
*People per household: 2.5
(*Average)

Vehicle ownership per household per household

Two motor vehicles: 41%
No motor vehicle: 4%

P.
V



Size: 57.82 km²
Population: 89,531
Australian citizen: 69%
First Nations: 0.8%

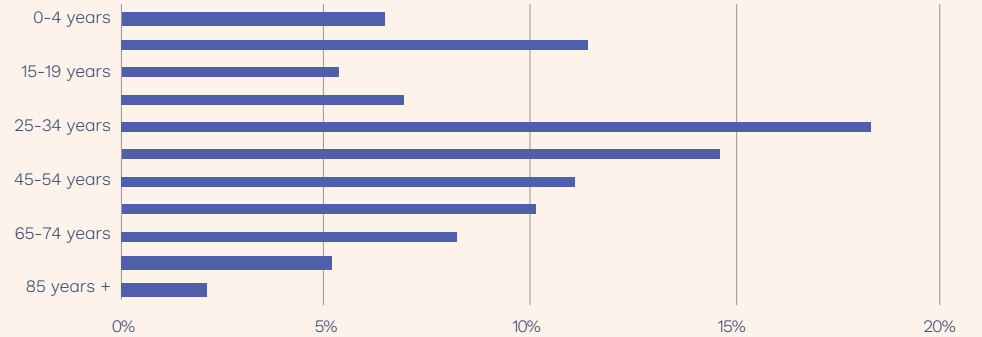
Dandenong

South-Eastern Metropolitan

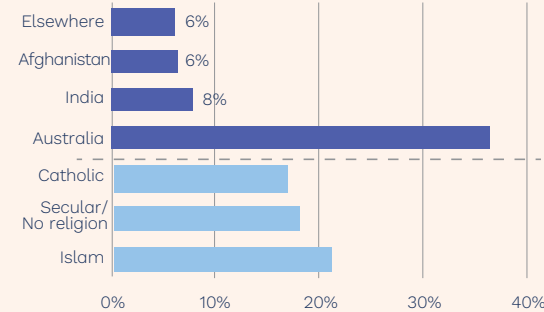
Fold here

Dandenong data

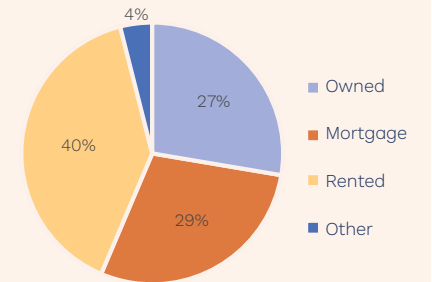
Age distribution



Country of birth and religion



Housing



Language used at home

Speaks only English: 31%

Health

No long-term issues: 64%

Need for assistance: 8%

Household income and expense

*Income: \$1349

*Mortgage: \$376

*Rent: \$330

(*Median per household per week)

Housing type and details

Separate house: 62%

*People per bedroom: 1

*People per household: 1.9

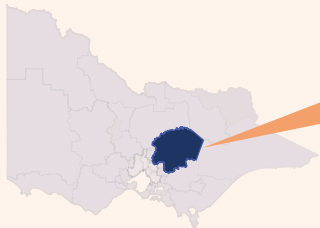
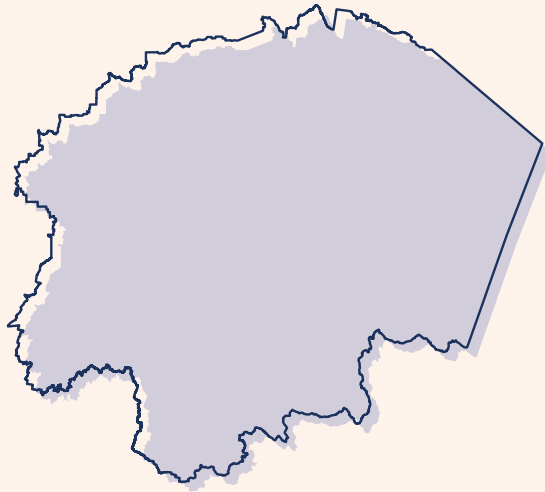
(*Average)

Vehicle ownership per household

One motor vehicle: 39%

No motor vehicle: 9%

P.
V



Size: 10,060.66 km²
Population: 66,341
Australian citizen: 89%
First Nations: 1.7%

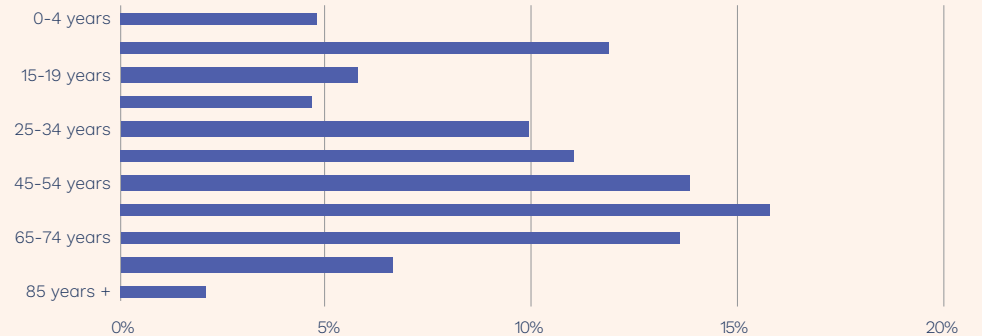
Eildon

Northern Victoria

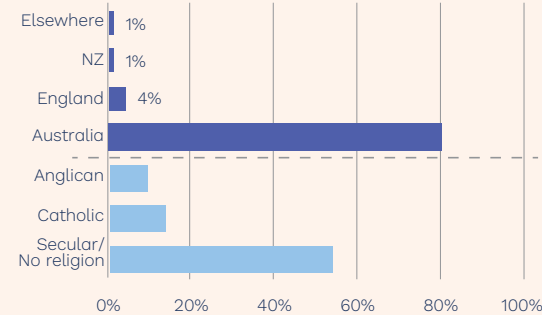
Fold here

Eildon data

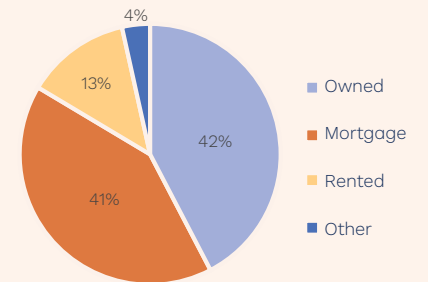
Age distribution



Country of birth and religion



Housing



Language used at home

Speaks only English: 89%

Health

No long-term issues: 55%
 Need for assistance: 6%

Household income and expense

*Income: \$1486
 *Mortgage: \$399
 *Rent: \$310

(*Median per household per week)

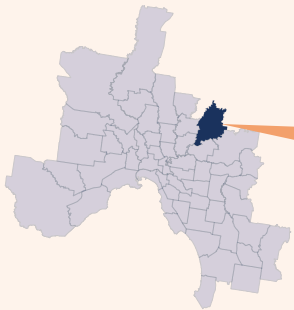
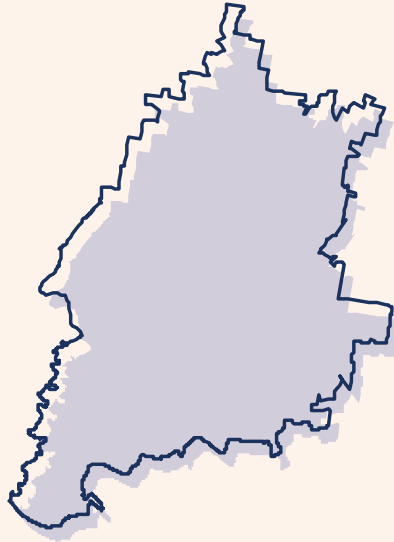
Housing type and details

Separate house: 77%
 *People per bedroom: 0.8
 *People per household: 1.9
 (*Average)

Vehicle ownership per household

Two motor vehicles: 38%
 No motor vehicle: 3%

P.
V



Size: 72.92 km²
Population: 66329
Australian citizen: 82%
First Nations: 0.6%

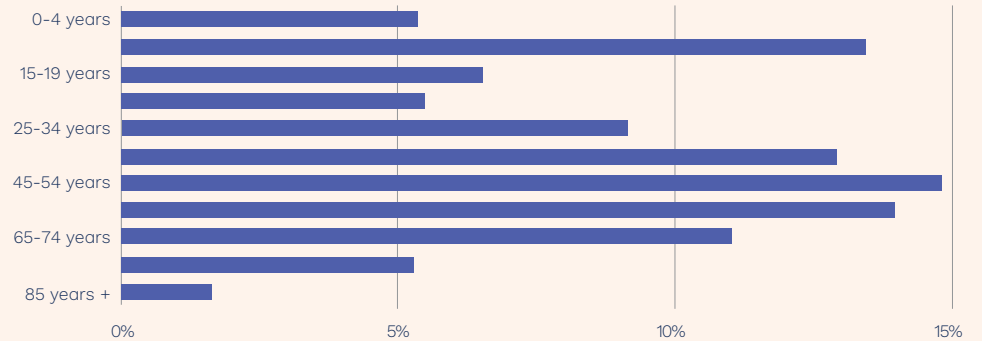
Eltham

North-Eastern Metropolitan

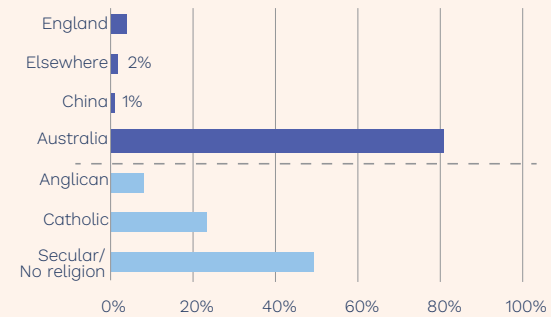
Fold here

Eltham data

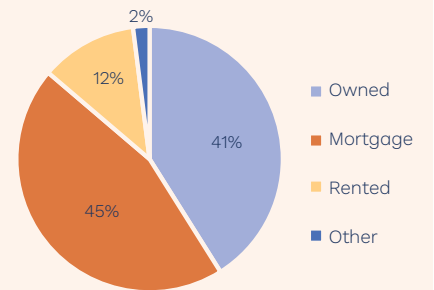
Age distribution



Country of birth and religion



Housing



Language used at home

Speaks only English: 87%

Health

No long-term issues: 61%
 Need for assistance: 4%

Household income and expense

*Income: \$2,358
 *Mortgage: \$508
 *Rent: \$427

(*Median per household per week)

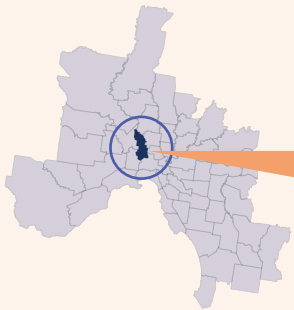
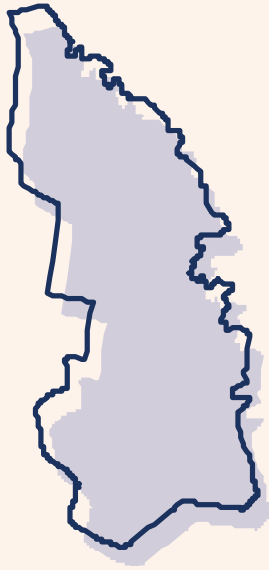
Housing type and details

Separate house: 85%
 *People per bedroom: 0.8
 *People per household: 2.8
 (*Average)

Vehicle ownership per household per household

Two motor vehicles: 45%
 No motor vehicle: 2%

P.
V



Size: 24.29 km²
Population: 70,088
Australian citizen: 85%
First Nations: 0.6%

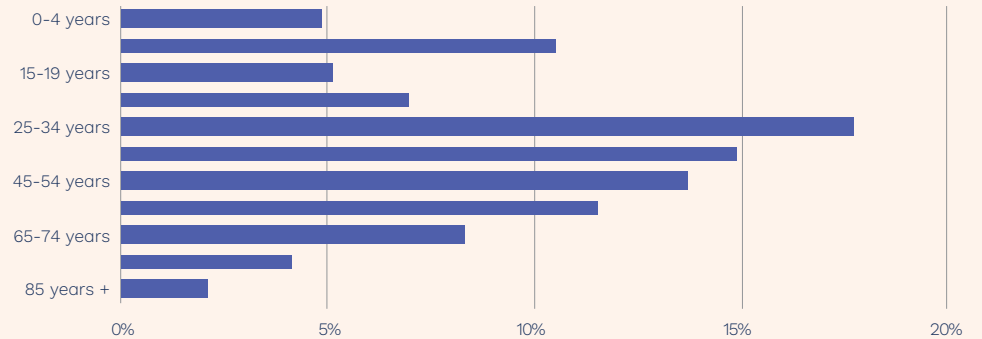
Essendon

Northern Metropolitan

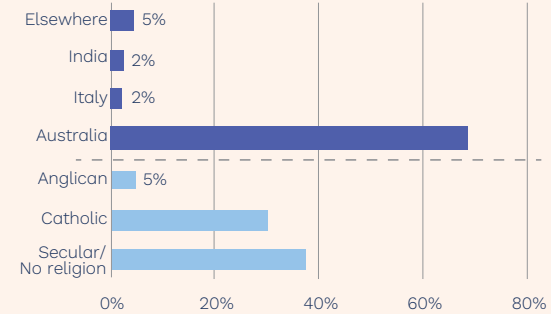
Fold here

Essendon data

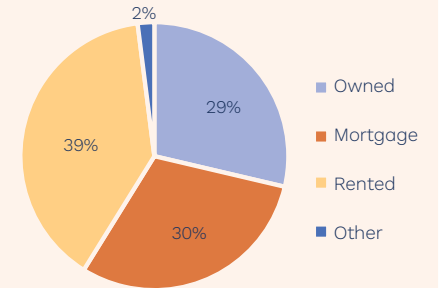
Age distribution



Country of birth and religion



Housing



Language used at home

Speaks only English: 70%

Health

No long-term issues: 63%

Need for assistance: 5%

Household income and expense

*Income: \$2,054

*Mortgage: \$508

*Rent: \$370

(*Median per household per week)

Housing type and details

Separate house: 39%

*People per bedroom: 0.9

*People per household: 2.3

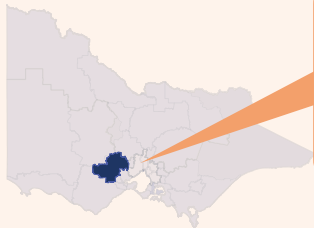
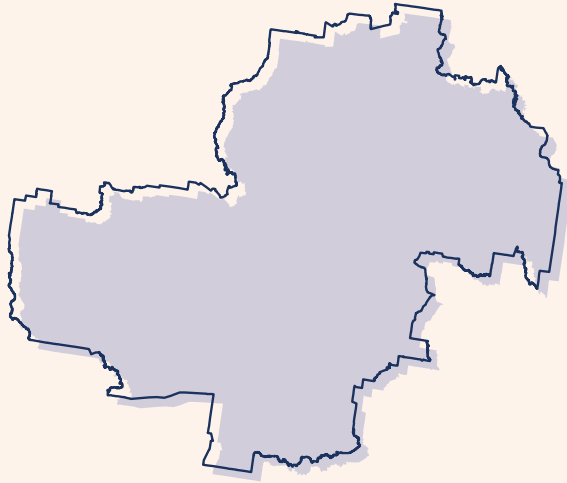
(*Average)

Vehicle ownership per household per household

One motor vehicle: 45%

No motor vehicle: 12%

P.
V



Size: 3,915.29 km²
Population: 75,628
Australian citizen: 90%
First Nations: 1.8%

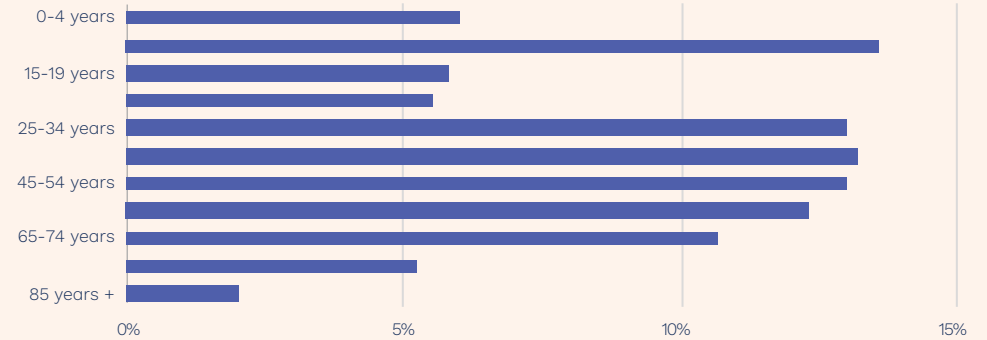
Eureka

Western Victoria

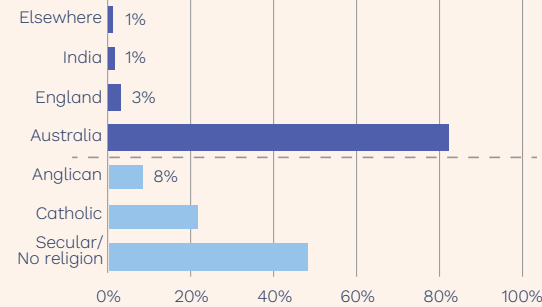
Fold here

Eureka data

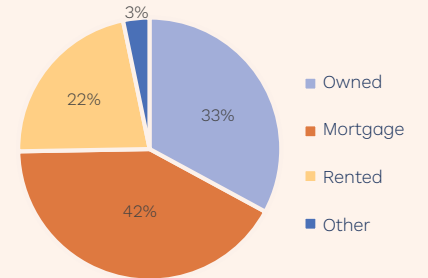
Age distribution



Country of birth and religion



Housing



Language used at home

Speaks only English: 88%

Health

No long-term issues: 55%

Need for assistance: 7%

Household income and expense

*Income: \$1625

*Mortgage: \$375

*Rent: \$300

(*Median per household per week)

Housing type and details

Separate house: 84%

*People per bedroom: 0.8

*People per household: 1.9

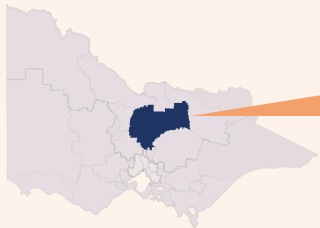
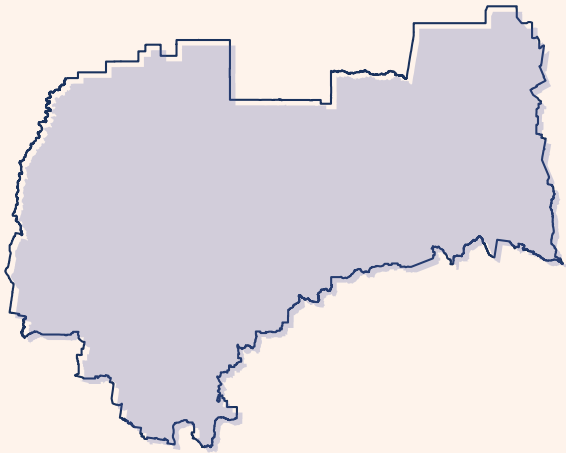
(*Average)

Vehicle ownership per household

Two motor vehicles: 38%

No motor vehicle: 4%

P.
V



Size: 11451.7 km²
Population: 66,503
Australian citizen: 88%
First Nations: 2.4%

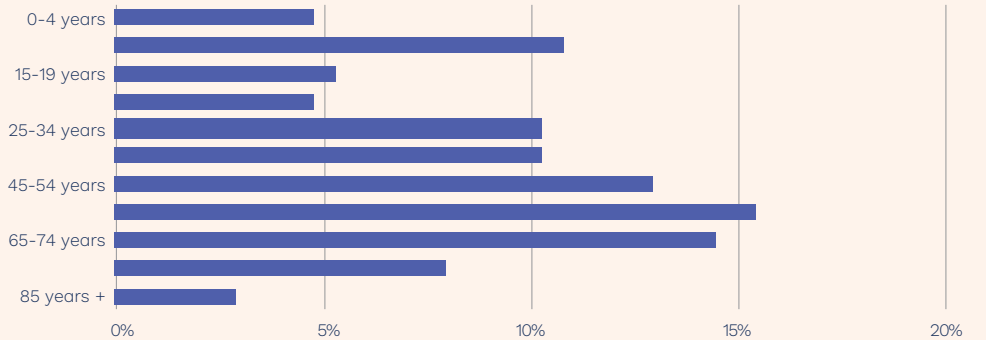
Euroa

Northern Victoria

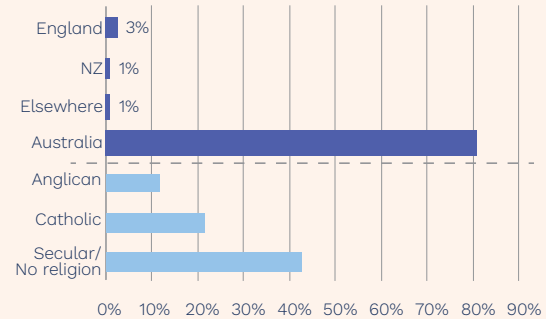
Fold here

Euroa data

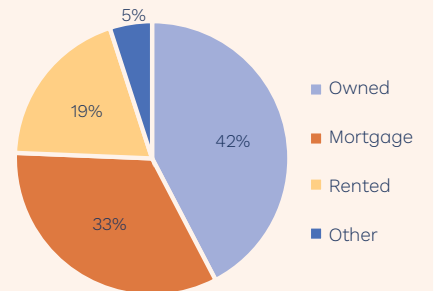
Age distribution



Country of birth and religion



Housing



Language used at home

Speaks only English: 87%

Health

No long-term issues: 51%
 Need for assistance: 7%

Household income and expense

*Income: \$1,288
 *Mortgage: \$320
 *Rent: \$264

(*Median per household per week)

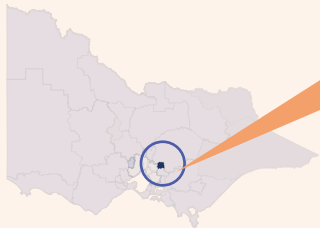
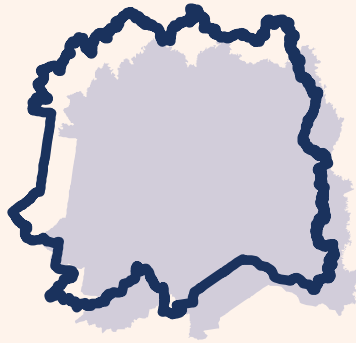
Housing type and details

Separate house: 81%
 *People per bedroom: 0.7
 *People per household: 2.3
 (*Average)

Vehicle ownership per household per household

Two motor vehicles: 36%
 No motor vehicle: 4%

P.
V



Size: 254.81 km²
Population: 69,153
Australian citizen: 92%
First Nations: 1.1%

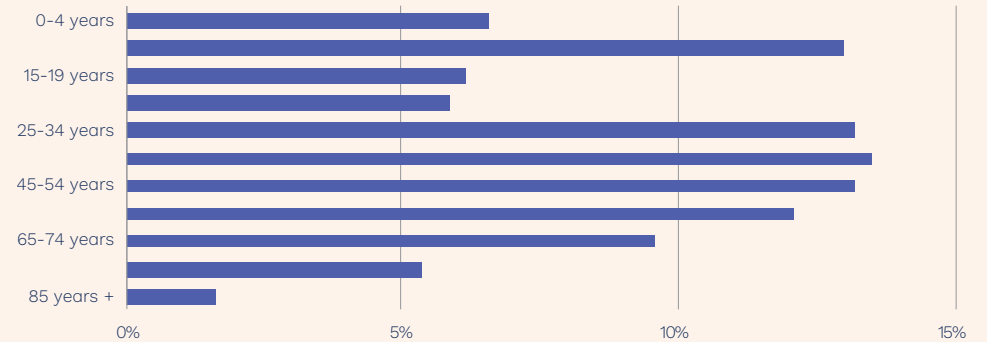
Evelyn

Eastern Metropolitan

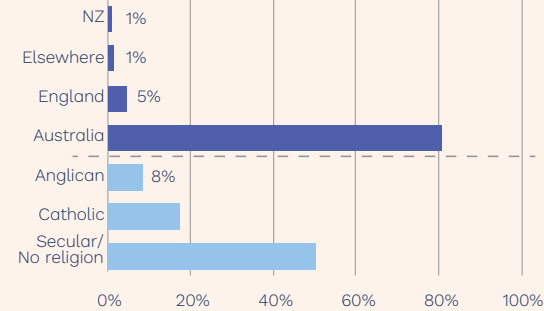
Fold here

Evelyn data

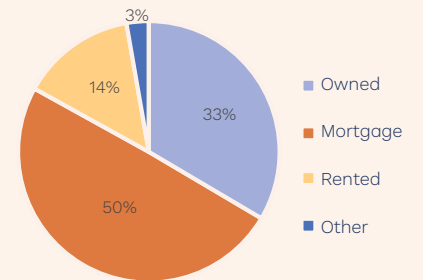
Age distribution



Country of birth and religion



Housing



Language used at home

Speaks only English: 88%

Health

No long-term issues: 59%
 Need for assistance: 5%

Household income and expense

*Income: \$2005
 *Mortgage: \$461
 *Rent: \$390

(*Median per household per week)

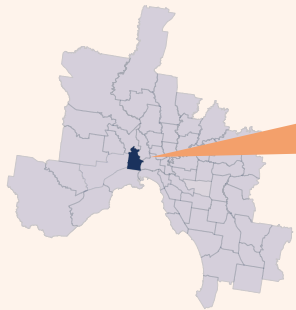
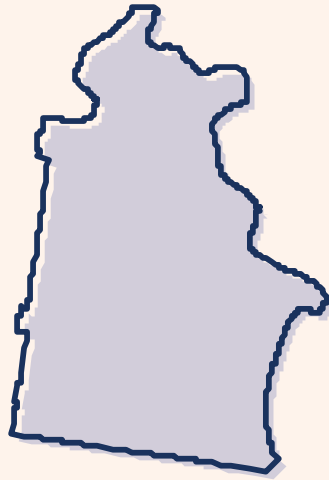
Housing type and details

Separate house: 89%
 *People per bedroom: 0.8
 *People per household: 1.9
 (*Average)

Vehicle ownership per household

Two motor vehicles: 43%
 No motor vehicle: 3%

P.
V



Size: 23 km²
Population: 72,597
Australian citizen: 80%
First Nations: 0.9%

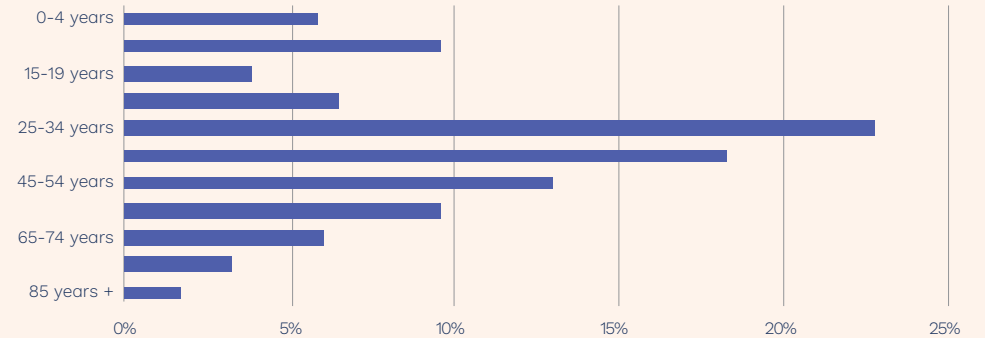
Footscray

Western Metropolitan

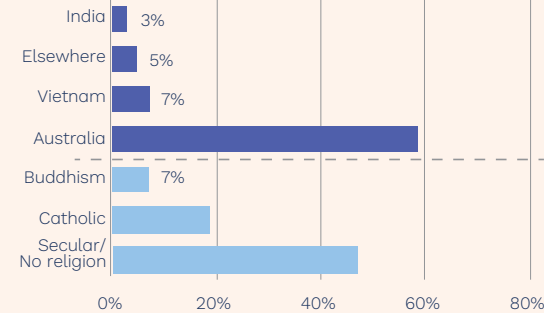
Fold here

Footscray data

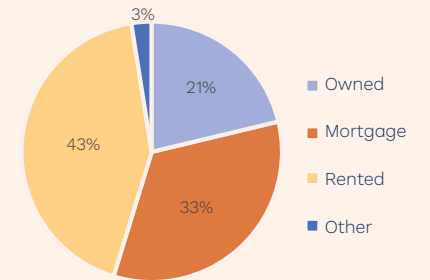
Age distribution



Country of birth and religion



Housing



Language used at home

Speaks only English: 60%

Health

No long-term issues: 63%

Need for assistance: 5%

Household income and expense

*Income: \$2043

*Mortgage: \$498

*Rent: \$381

(*Median per household per week)

Housing type and details

Separate house: 43%

*People per bedroom: 0.9

*People per household: 1.9

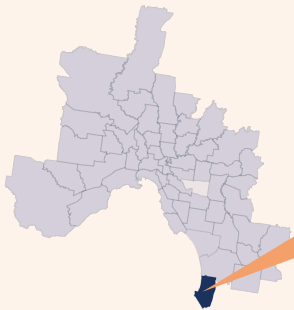
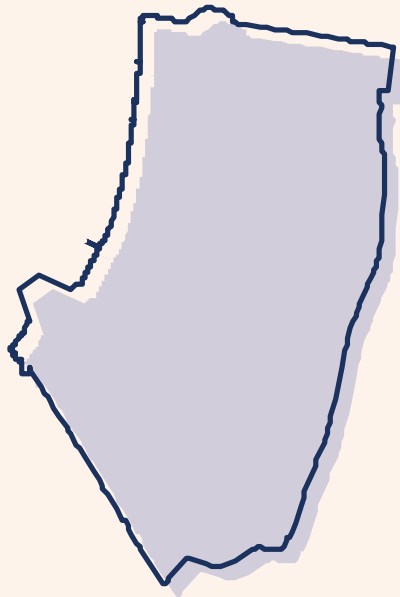
(*Average)

Vehicle ownership per household

One motor vehicle: 49%

No motor vehicle: 13%

P.
V



Size: 42.98 km²
Population: 68,472
Australian citizen: 86%
First Nations: 1.6%

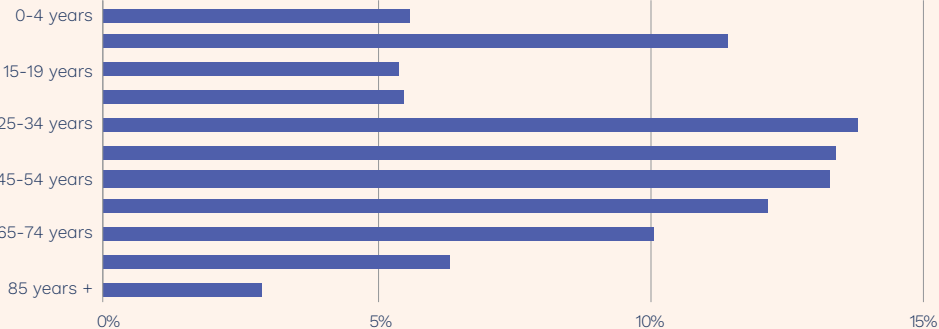
Frankston

South-Eastern Metropolitan

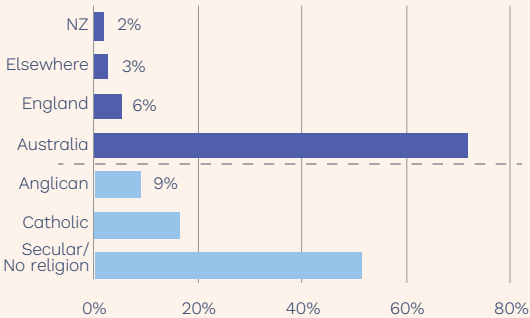
Fold here

Frankston data

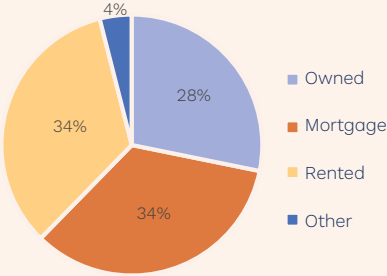
Age distribution



Country of birth and religion



Housing



Language used at home

Speaks only English: 82%

Health

No long-term issues: 53%
Need for assistance: 7%

Household income and expense

*Income: \$1451
*Mortgage: \$415
*Rent: \$345

(*Median per household per week)

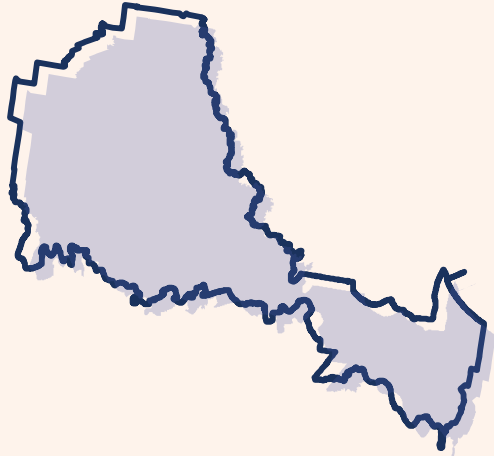
Housing type and details

Separate house: 71%
*People per bedroom: 0.8
*People per household: 1.9
(*Average)

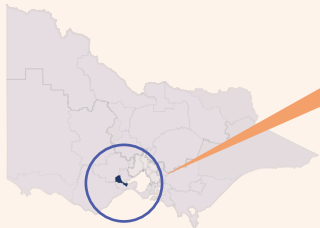
Vehicle ownership per household

One motor vehicle: 39%
No motor vehicle: 8%

P.
V



Size: 328.46 km²
Population: 71,971
Australian citizen: 88%
First Nations: 1.5%



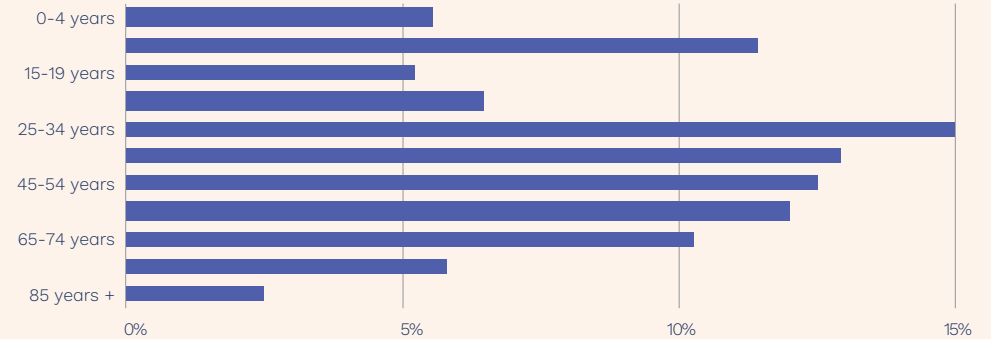
Geelong

Western Victoria

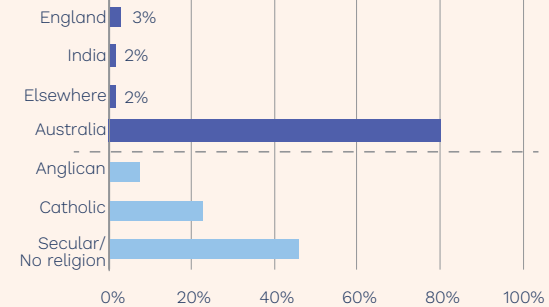
Fold here

Geelong data

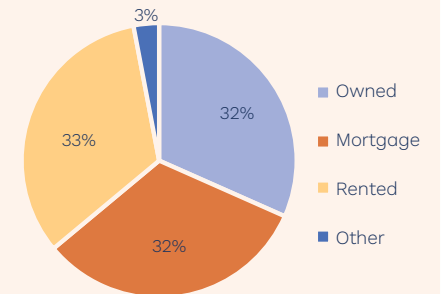
Age distribution



Country of birth and religion



Housing



Language used at home

Speaks only English: 86%

Health

No long-term issues: 57%
 Need for assistance: 6%

Household income and expense

*Income: \$1,563
 *Mortgage: \$400
 *Rent: \$330

(*Median per household per week)

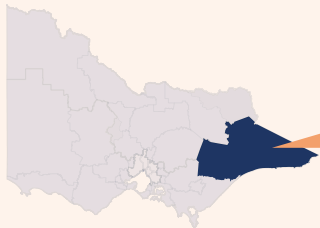
Housing type and details

Separate house: 72%
 *People per bedroom: 0.8
 *People per household: 2.3
 (*Average)

Vehicle ownership per household per household

One motor vehicle: 39%
 No motor vehicle: 7%

P.
V



Size: 27544.1 km²
Population: 63,901
Australian citizen: 88%
First Nations: 3.4%

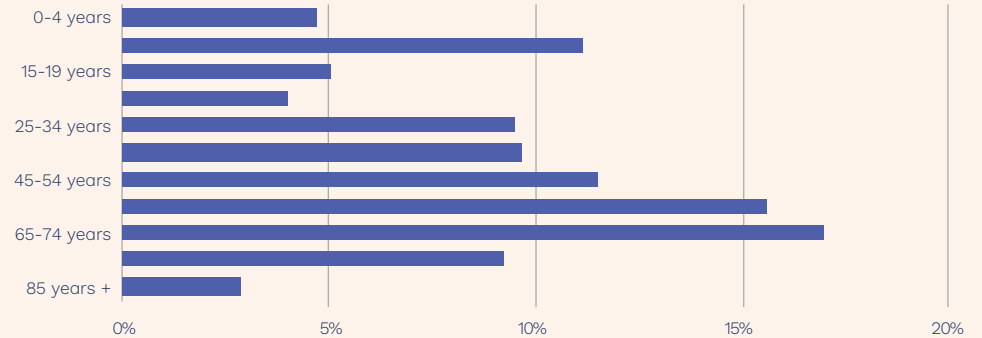
Gippsland East

Eastern Victoria

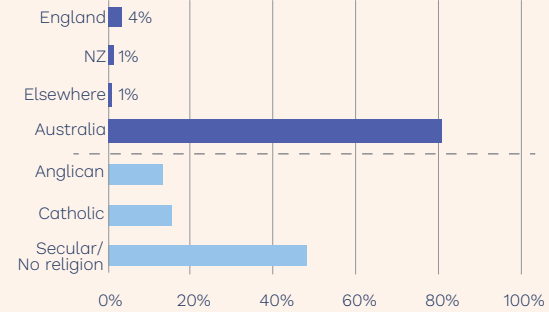
Fold here

Gippsland East data

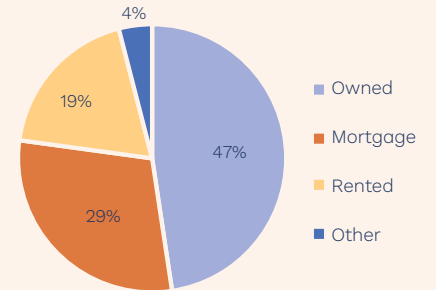
Age distribution



Country of birth and religion



Housing



Language used at home

Speaks only English: 89%

Health

No long-term issues: 51%
 Need for assistance: 7%

Household income and expense

*Income: \$1,155
 *Mortgage: \$300
 *Rent: \$260

(*Median per household per week)

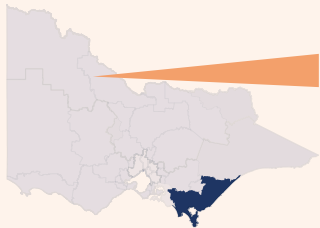
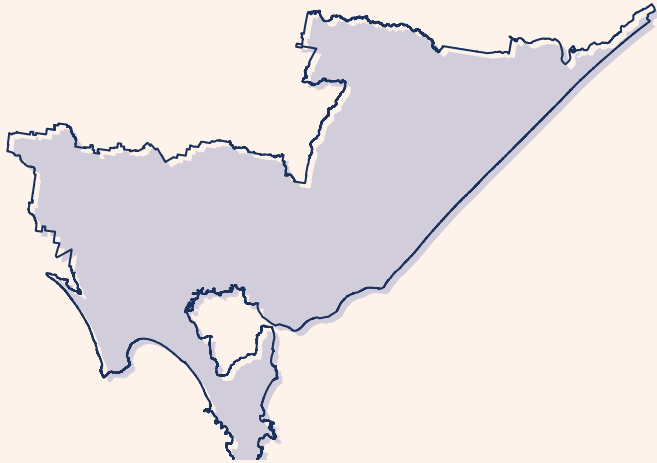
Housing type and details

Separate house: 75%
 *People per bedroom: 0.7
 *People per household: 2.3
 (*Average)

Vehicle ownership per household per household

Two motor vehicles: 38%
 No motor vehicle: 4%

P.
V



Size: 8231.52 km²
Population: 65,853
Australian citizen: 88%
First Nations: 1.9%

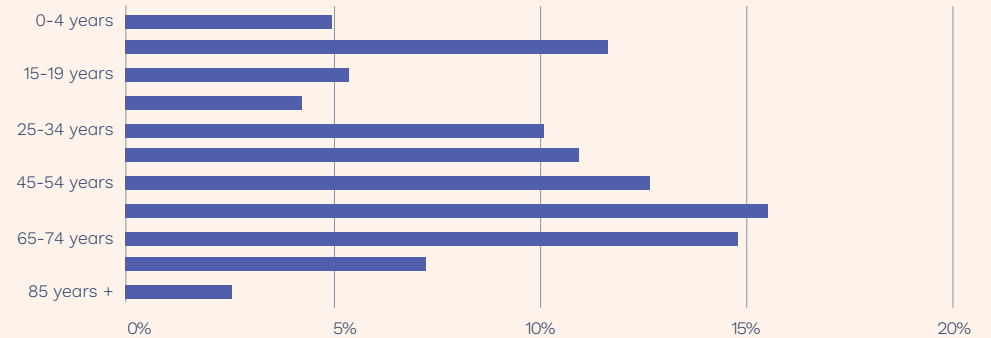
Gippsland South

Eastern Victoria

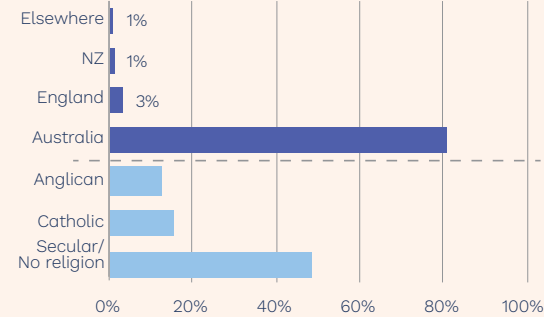
Fold here

Gippsland South data

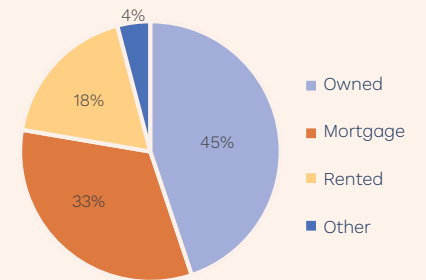
Age distribution



Country of birth and religion



Housing



Language used at home

Speaks only English: 88%

Health

No long-term issues: 52%
 Need for assistance: 7%

Household income and expense

*Income: \$1273
 *Mortgage: \$300
 *Rent: \$260

(*Median per household per week)

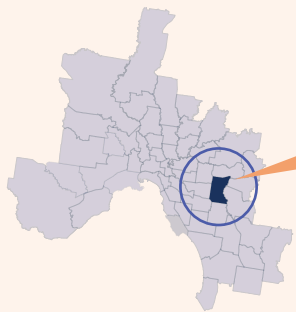
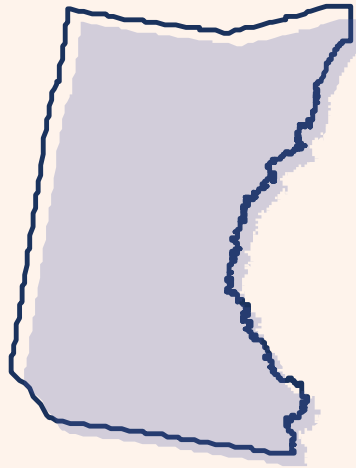
Housing type and details

Separate house: 71%
 *People per bedroom: 0.7
 *People per household: 1.9
 (*Average)

Vehicle ownership per household

Two motor vehicles: 37%
 No motor vehicle: 4%

P.
V



Size: 36.28 km²
Population: 82,290
Australian citizen: 75%
First Nations: 0.3%

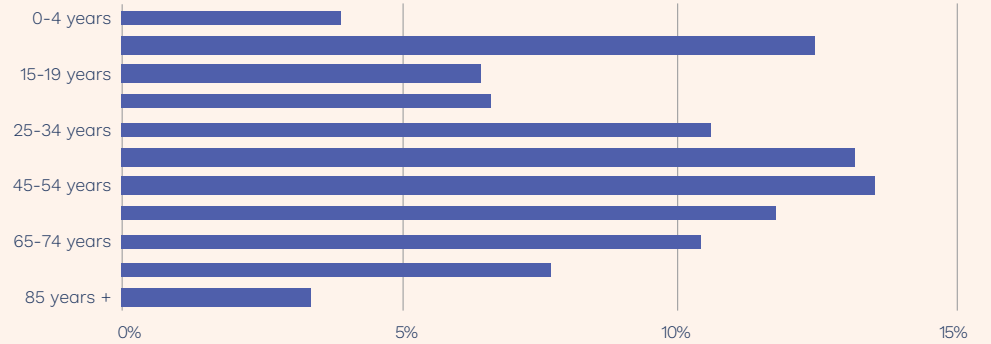
Glen Waverley

North-East Metropolitan

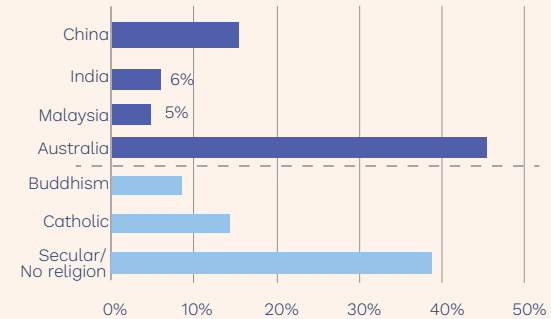
Fold here

Glen Waverley data

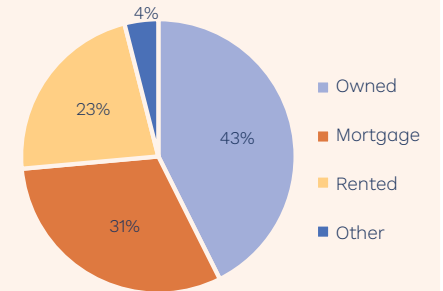
Age distribution



Country of birth and religion



Housing



Language used at home

Speaks only English: 44%

Health

No long-term issues: 66%
Need for assistance: 6%

Household income and expense

*Income: \$1,924
*Mortgage: \$565
*Rent: \$462

(*Median per household per week)

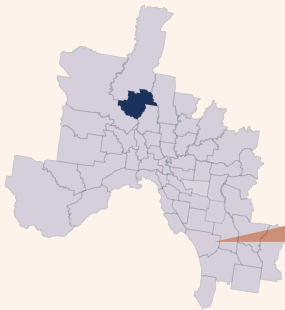
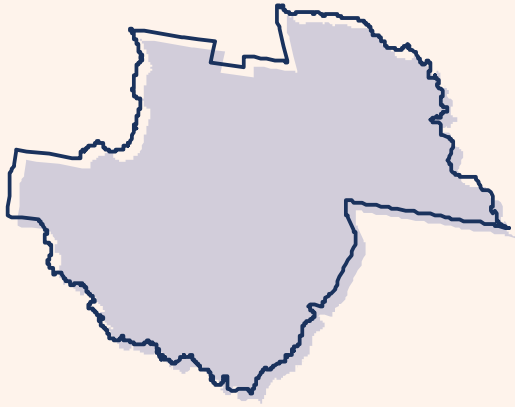
Housing type and details

Separate house: 75%
*People per bedroom: 0.8
*People per household: 2.8
(*Average)

Vehicle ownership per household per household

Two motor vehicles: 42%
No motor vehicle: 5%

P.
V



Size: 60.08 km²
Population: 77,159
Australian citizen: 83%
First Nations: 0.8%

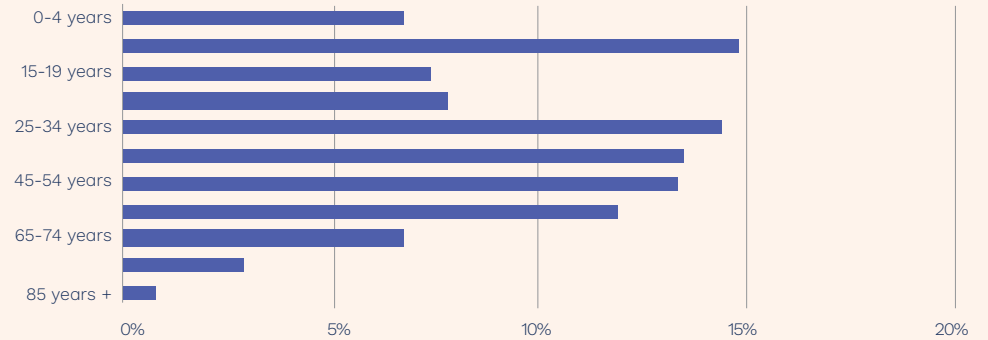
Greenvale

Northern Metropolitan

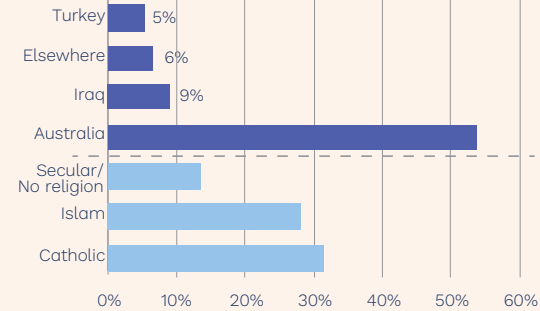
Fold here

Greenvale data

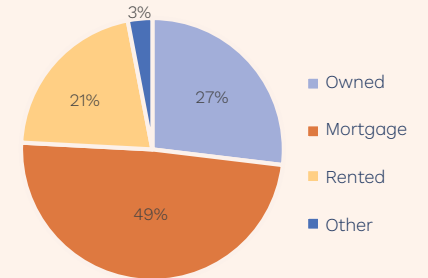
Age distribution



Country of birth and religion



Housing



Language used at home

Speaks only English: 38%

Health

No long-term issues: 65%
Need for assistance: 8%

Household income and expense

*Income: \$1728
*Mortgage: \$411
*Rent: \$370

(*Median per household per week)

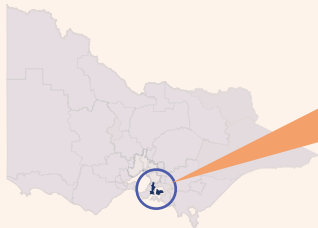
Housing type and details

Separate house: 86%
*People per bedroom: 0.9
*People per household: 1.9
(*Average)

Vehicle ownership per household

Two motor vehicles: 40%
No motor vehicle: 3%

P.
V



Size: 395.48 km²
Population: 66617
Australian citizen: 90%
First Nations: 1.4%

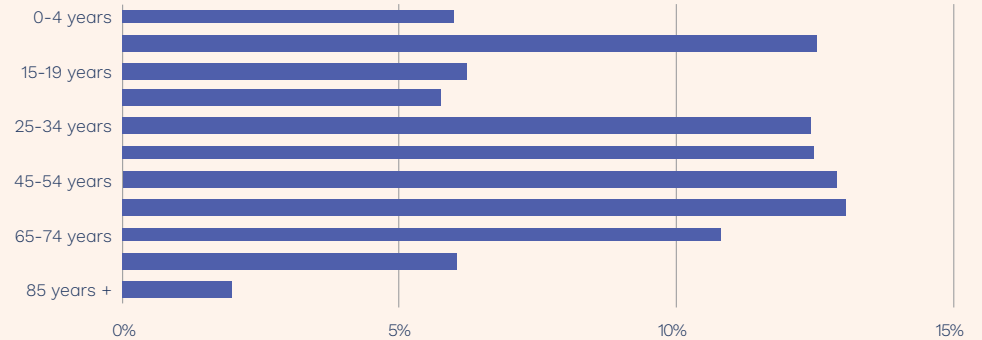
Hastings

Eastern Victoria

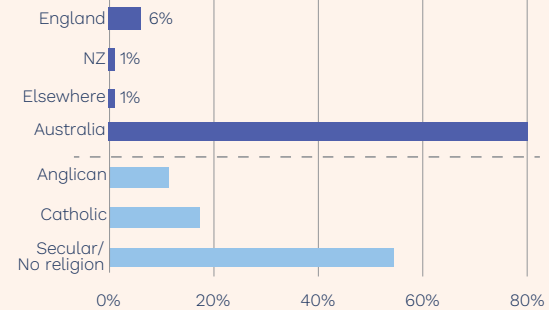
Fold here

Hastings data

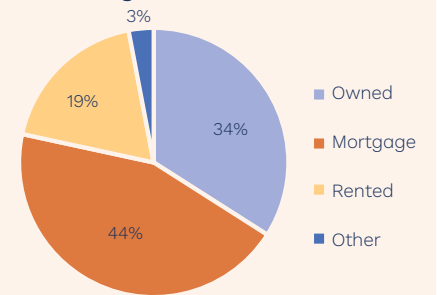
Age distribution



Country of birth and religion



Housing



Language used at home

Speaks only English: 91%

Health

No long-term issues: 56%

Need for assistance: 6%

Household income and expense

*Income: \$1,692

*Mortgage: \$415

*Rent: \$351

(*Median per household per week)

Housing type and details

Separate house: 77%

*People per bedroom: 0.8

*People per household: 2.6

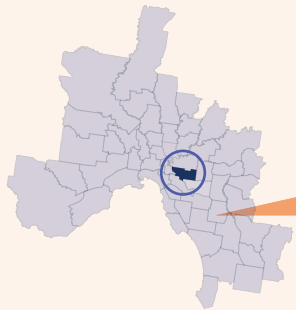
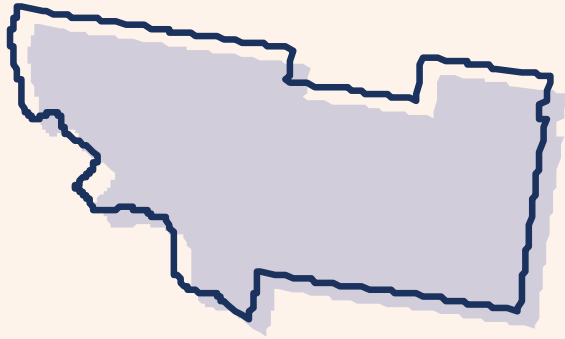
(*Average)

Vehicle ownership per household per household

Two motor vehicles: 40%

No motor vehicle: 3%

P.
V



Size: 21.01 km²
Population: 70,680
Australian citizen: 84%
First Nations: 0.3%

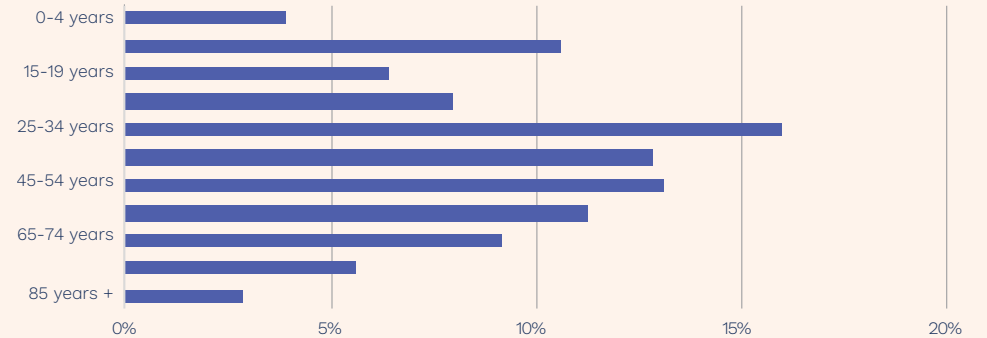
Hawthorn

Southern Metropolitan

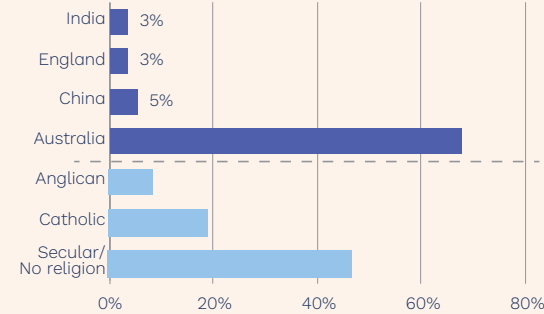
Fold here

Hawthorn data

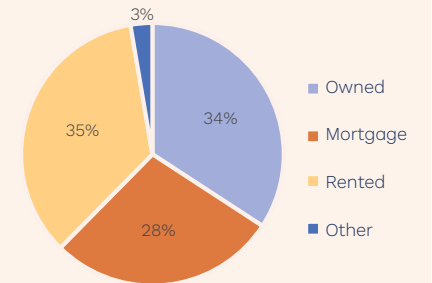
Age distribution



Country of birth and religion



Housing



Language used at home

Speaks only English: 74%

Health

No long-term issues: 64%

Need for assistance: 4%

Household income and expense

*Income: \$2306

*Mortgage: \$600

*Rent: \$425

(*Median per household per week)

Housing type and details

Separate house: 36%

*People per bedroom: 0.9

*People per household: 1.9

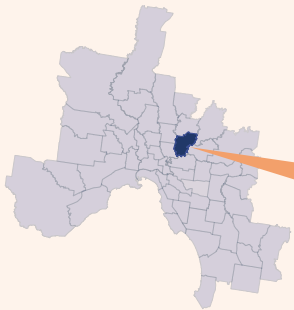
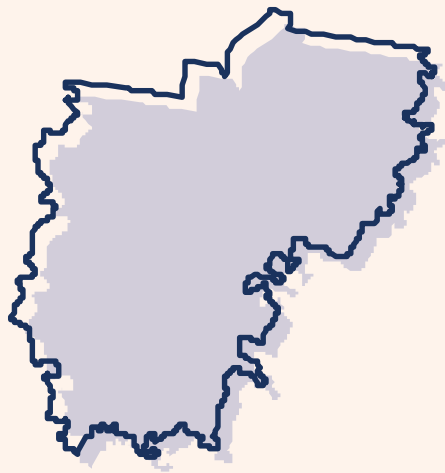
(*Average)

Vehicle ownership per household

One motor vehicle: 45%

No motor vehicle: 10%

P.
V



Size: 31.28 km²
Population: 66,225
Australian citizen: 87%
First Nations: 0.8%

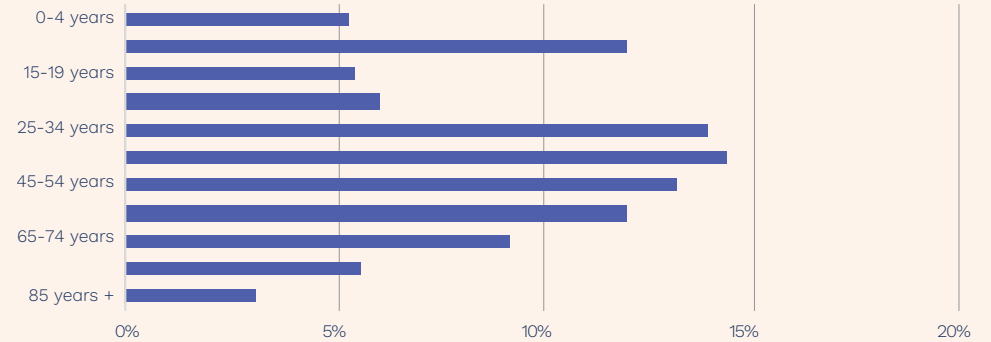
Ivanhoe

North-Eastern Victoria

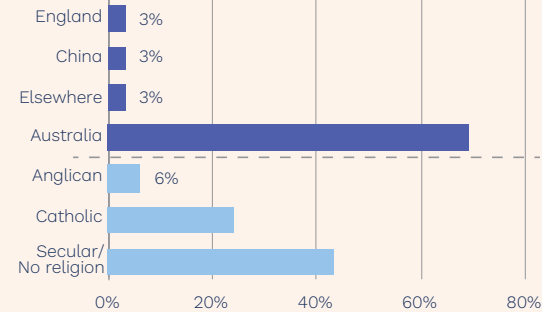
Fold here

Ivanhoe data

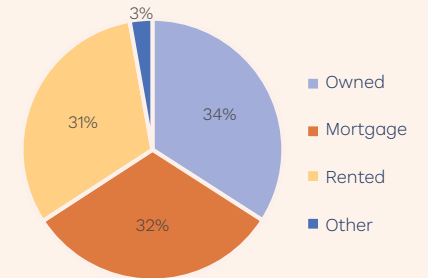
Age distribution



Country of birth and religion



Housing



Language used at home

Speaks only English: 71%

Health

No long-term issues: 62%
 Need for assistance: 6%

Household income and expense

*Income: \$2062
 *Mortgage: \$508
 *Rent: \$399

(*Median per household per week)

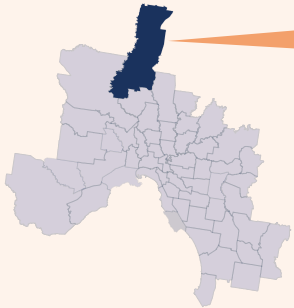
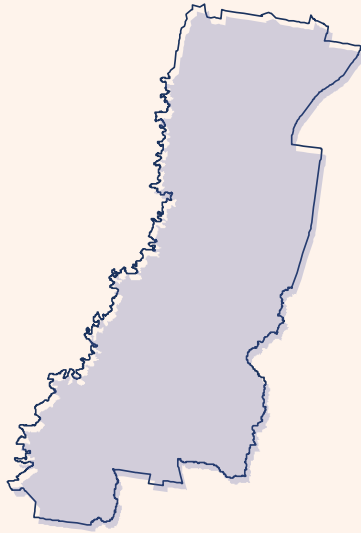
Housing type and details

Separate house: 60%
 *People per bedroom: 0.8
 *People per household: 1.9
 (*Average)

Vehicle ownership per household

One motor vehicle: 40%
 No motor vehicle: 7%

P.
V



Size: 261.72 km²
Population: 95,389
Australian citizen: 74%
First Nations: 1.1%

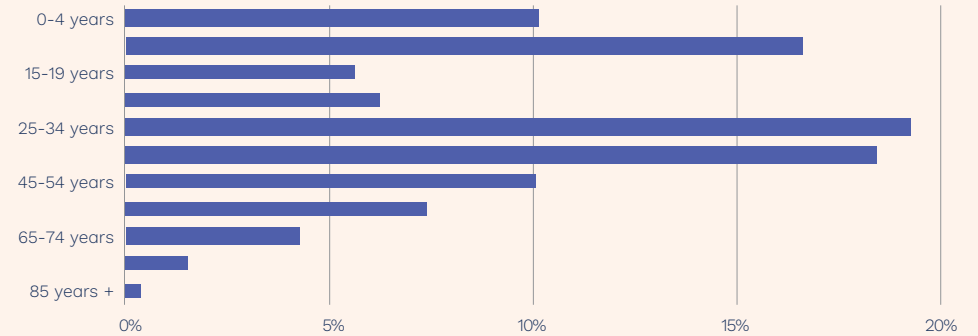
Kalkallo

Northern Metropolitan

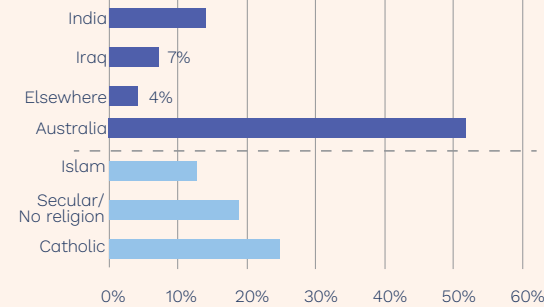
Fold here

Kalkallo data

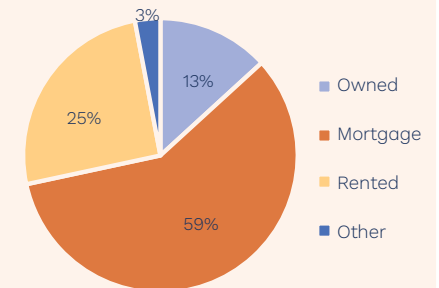
Age distribution



Country of birth and religion



Housing



Language used at home

Speaks only English: 42%

Health

No long-term issues: 70%
 Need for assistance: 5%

Household income and expense

*Income: \$1,901
 *Mortgage: \$449
 *Rent: \$381

(*Median per household per week)

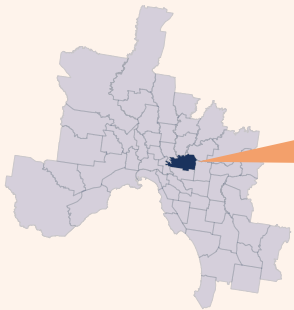
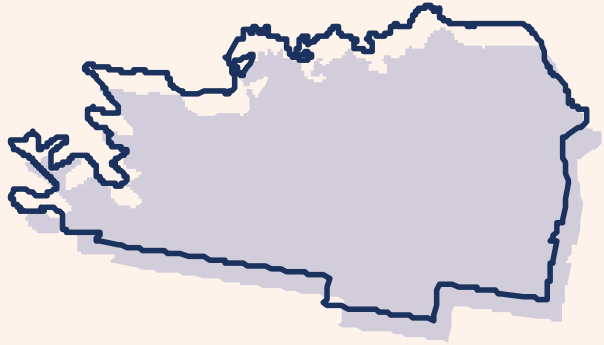
Housing type and details

Separate house: 86%
 *People per bedroom: 0.9
 *People per household: 3.2
 (*Average)

Vehicle ownership per household per household

Two motor vehicles: 45%
 No motor vehicle: 3%

P.
V



Size: 31.07 km²
Population: 73,612
Australian citizen: 82%
First Nations: 0.3%

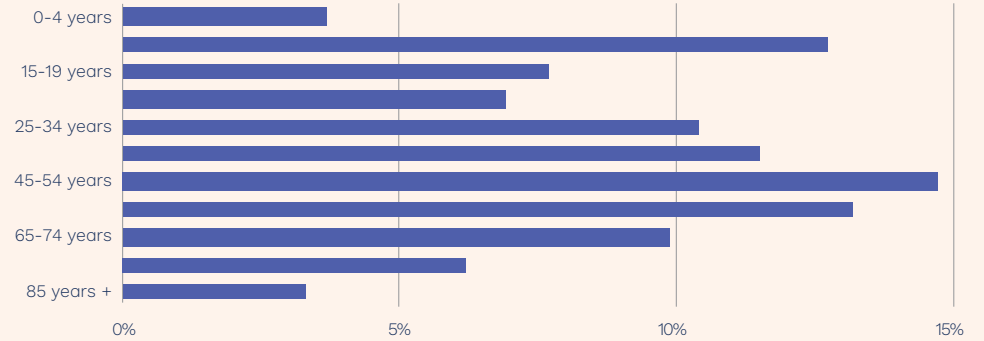
Kew

Southern Metropolitan

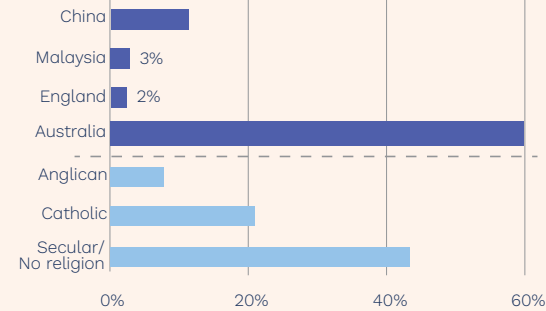
Fold here

Kew data

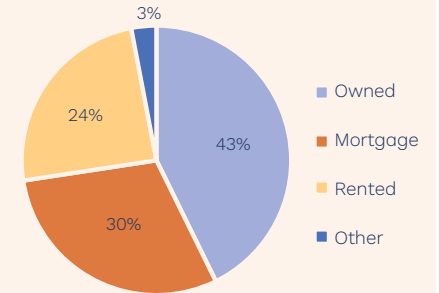
Age distribution



Country of birth and religion



Housing



Language used at home

Speaks only English: 60%

Health

No long-term issues: 67%

Need for assistance: 5%

Household income and expense

*Income: \$2,353

*Mortgage: \$692

*Rent: \$491

(*Median per household per week)

Housing type and details

Separate house: 57%

*People per bedroom: 0.8

*People per household: 2.7

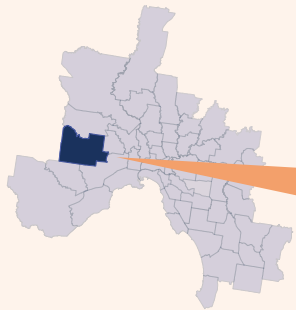
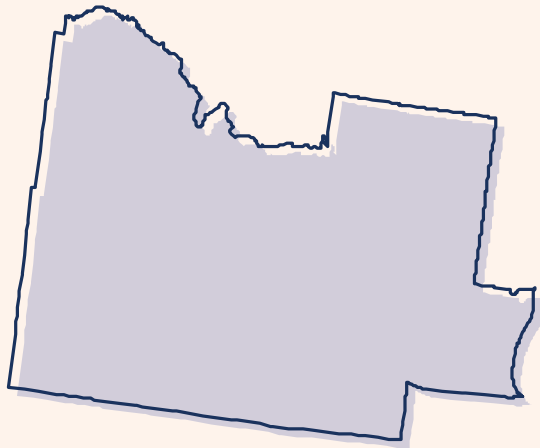
(*Average)

Vehicle ownership per household per household

Two motor vehicles: 40%

No motor vehicle: 6%

P.
V



Size: 123.9 km²
Population: 87,201
Australian citizen: 76%
First Nations: 1%

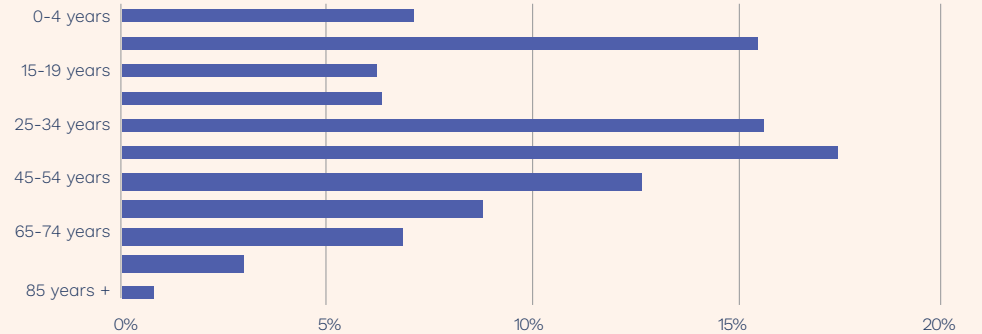
Kororoit

Western Metropolitan

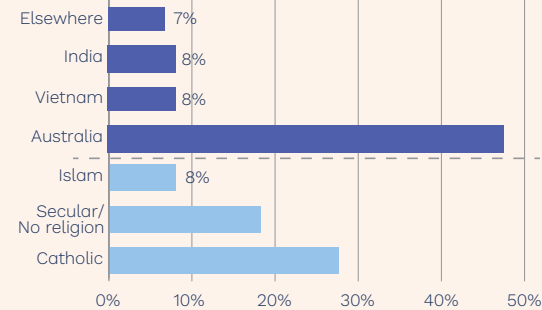
Fold here

Kororoit data

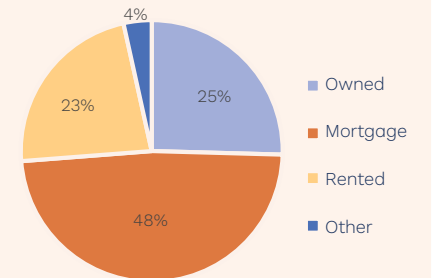
Age distribution



Country of birth and religion



Housing



Language used at home

Speaks only English: 36%

Health

No long-term issues: 66%

Need for assistance: 5%

Household income and expense

*Income: \$1837

*Mortgage: \$438

*Rent: \$375

(*Median per household per week)

Housing type and details

Separate house: 87%

*People per bedroom: 0.9

*People per household: 1.9

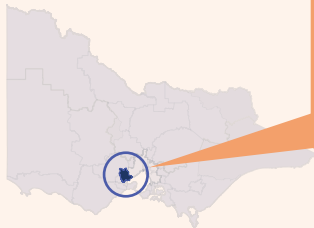
(*Average)

Vehicle ownership per household

Two motor vehicles: 43%

No motor vehicle: 4%

P.
V



Size: 701.5 km²
Population: 70,504
Australian citizen: 84%
First Nations: 2.4%

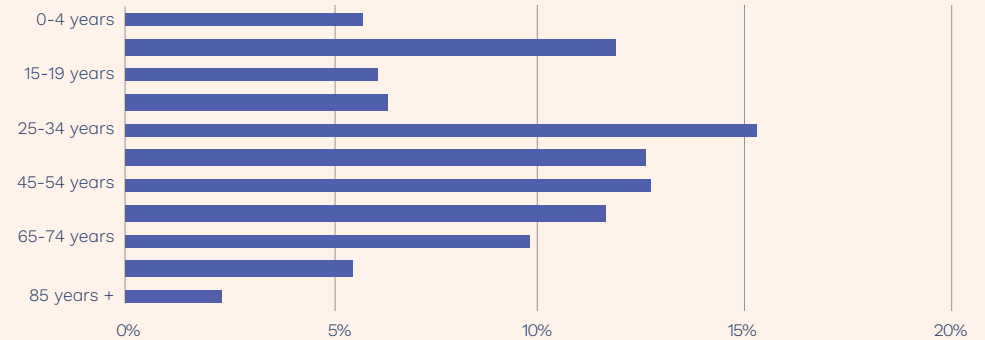
Lara

Western Victoria

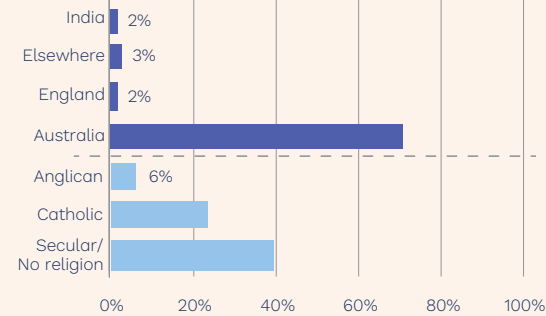
Fold here

Lara data

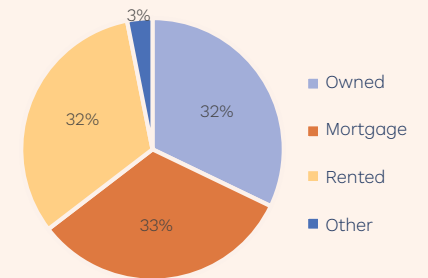
Age distribution



Country of birth and religion



Housing



Language used at home

Speaks only English: 73%

Health

No long-term issues: 54%
 Need for assistance: 8%

Household income and expense

*Income: \$1408
 *Mortgage: \$359
 *Rent: \$300

(*Median per household per week)

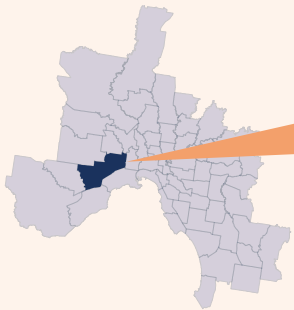
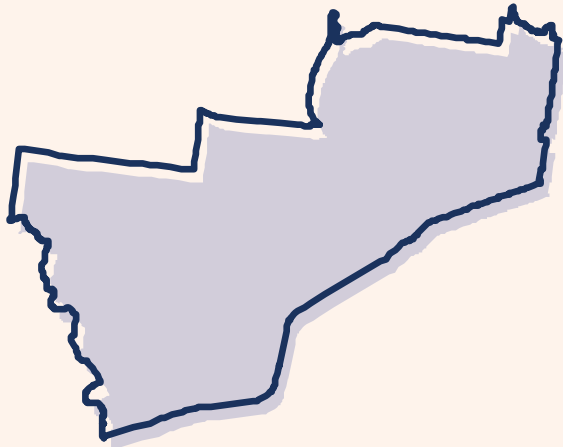
Housing type and details

Separate house: 82%
 *People per bedroom: 0.8
 *People per household: 1.9
 (*Average)

Vehicle ownership per household

One motor vehicle: 36%
 No motor vehicle: 7%

P.
V



Size: 87.4 km²
Population: 94534
Australian citizen: 67%
First Nations: 0.9%

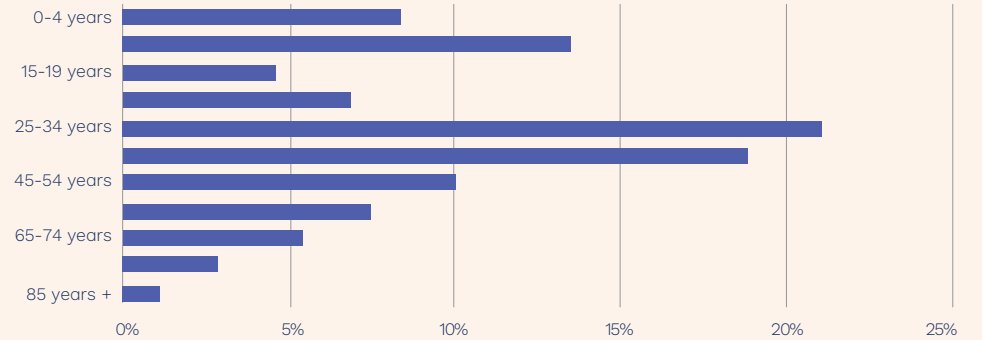
Laverton

Western Metropolitan

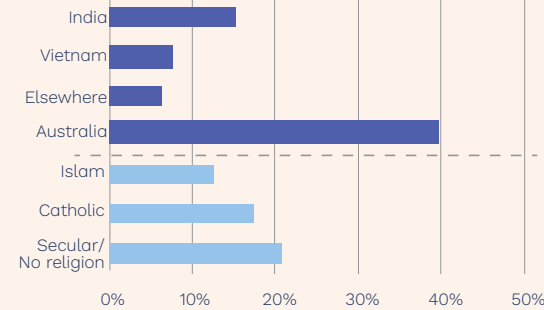
Fold here

Laverton data

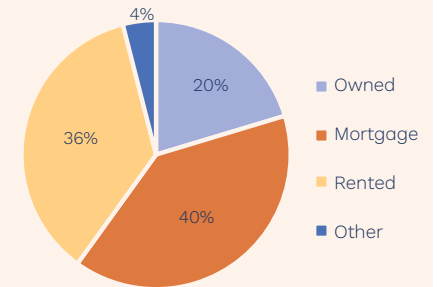
Age distribution



Country of birth and religion



Housing



Language used at home

Speaks only English: 31%

Health

No long-term issues: 69%

Need for assistance: 5%

Household income and expense

*Income: \$1,795

*Mortgage: \$450

*Rent: \$361

(*Median per household per week)

Housing type and details

Separate house: 72%

*People per bedroom: 0.9

*People per household: 2.9

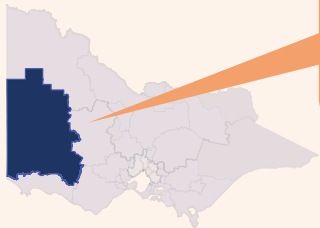
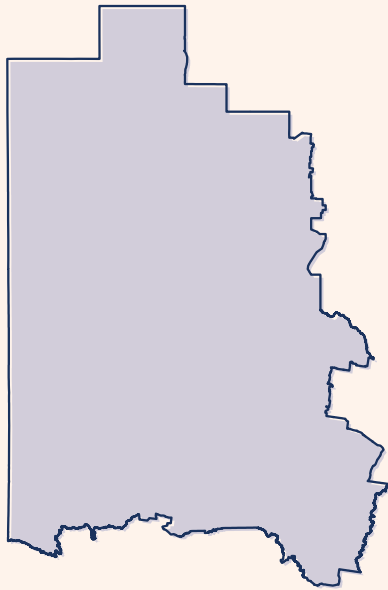
(*Average)

Vehicle ownership per household per household

One motor vehicle: 38%

No motor vehicle: 7%

P.
V



Size: 41,857.8 km²
Population: 68,313
Australian citizen: 90%
First Nations: 2.1%

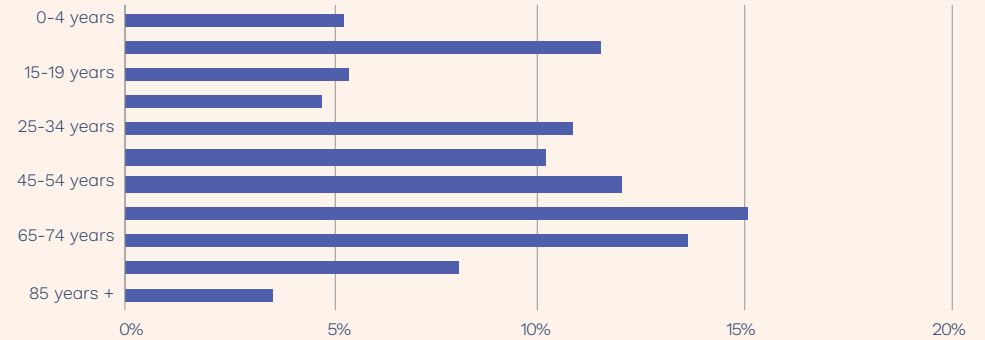
Lowan

Western Victoria

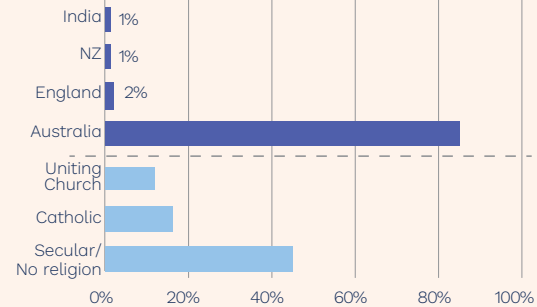
Fold here

Lowan data

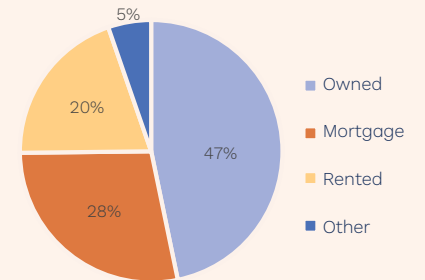
Age distribution



Country of birth and religion



Housing



Language used at home

Speaks only English: 89%

Health

No long-term issues: 53%
 Need for assistance: 7%

Household income and expense

*Income: \$1252
 *Mortgage: \$240
 *Rent: \$210

(*Median per household per week)

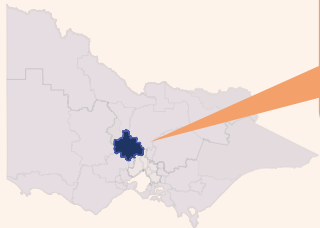
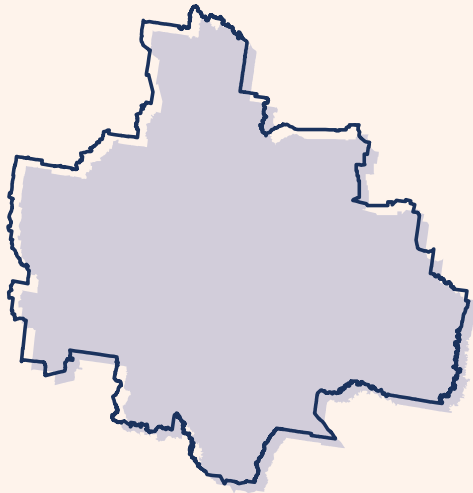
Housing type and details

Separate house: 80%
 *People per bedroom: 0.7
 *People per household: 1.9
 (*Average)

Vehicle ownership per household

Two motor vehicles: 35%
 No motor vehicle: 5%

P.
V



Size: 3,366.11 km²
Population: 64,175
Australian citizen: 91%
First Nations: 1%

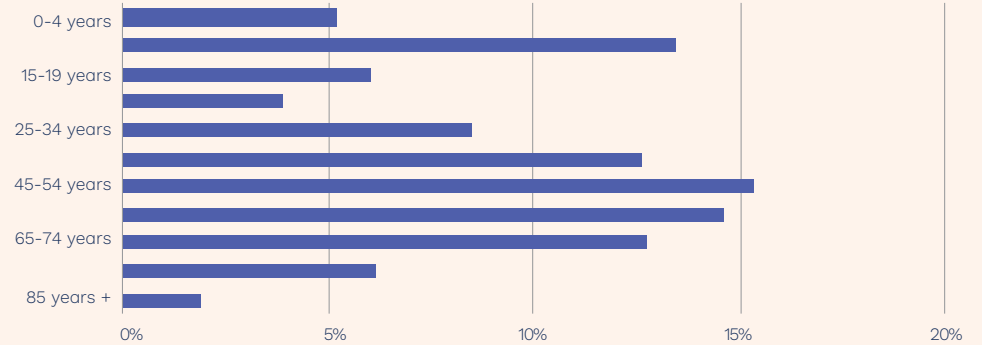
Macedon

Northern Victoria

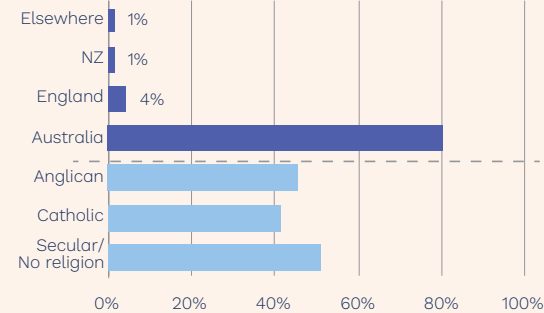
Fold here

Macedon data

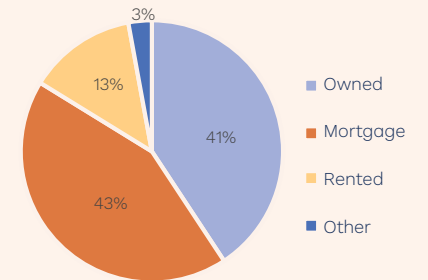
Age distribution



Country of birth and religion



Housing



Language used at home

Speaks only English: 90%

Health

No long-term issues: 57%

Need for assistance: 5%

Household income and expense

*Income: \$1884

*Mortgage: \$450

*Rent: \$371

(*Median per household per week)

Housing type and details

Separate house: 81%

*People per bedroom: 0.8

*People per household: 1.9

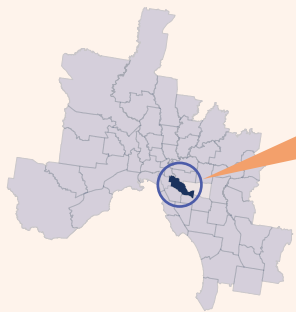
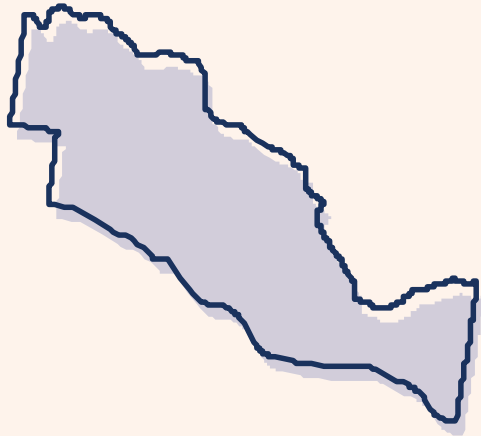
(*Average)

Vehicle ownership per household

Two motor vehicles: 42%

No motor vehicle: 2%

P.
V



Size: 20.19 km²
Population: 64,450
Australian citizen: 85%
First Nations: 0.3%

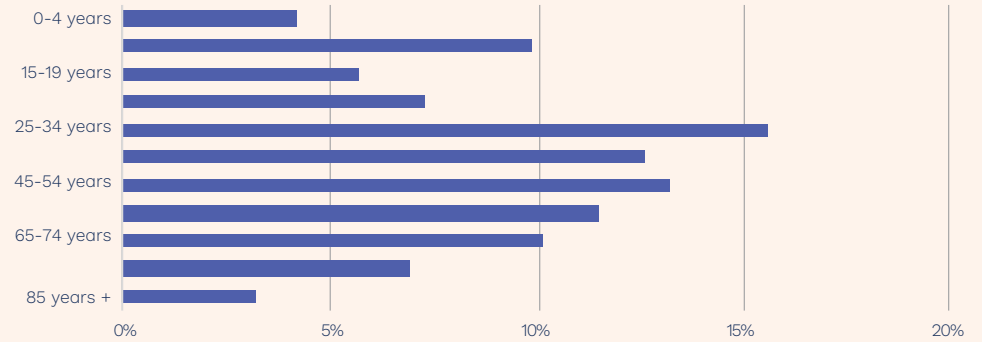
Malvern

Southern Metropolitan

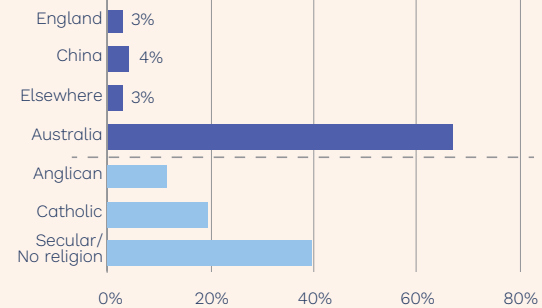
Fold here

Malvern data

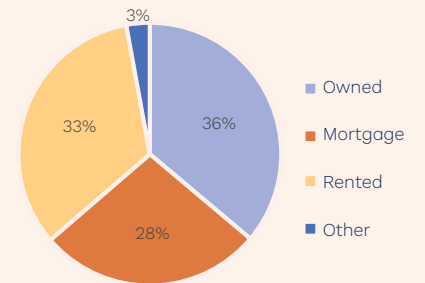
Age distribution



Country of birth and religion



Housing



Language used at home

Speaks only English: 75%

Health

No long-term issues: 65%
 Need for assistance: 4%

Household income and expense

*Income: \$2374
 *Mortgage: \$646
 *Rent: \$430

(*Median per household per week)

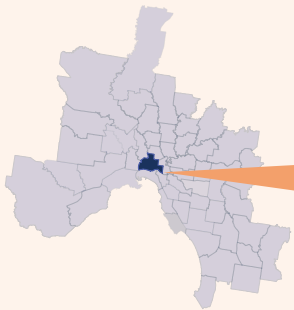
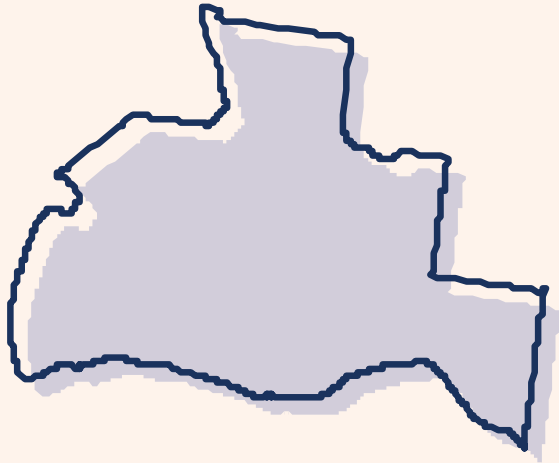
Housing type and details

Separate house: 33%
 *People per bedroom: 0.9
 *People per household: 1.9
 (*Average)

Vehicle ownership per household

One motor vehicle: 44%
 No motor vehicle: 9%

P.
V



Size: 24.51 km²
Population: 118,384
Australian citizen: 52%
First Nations: 1%

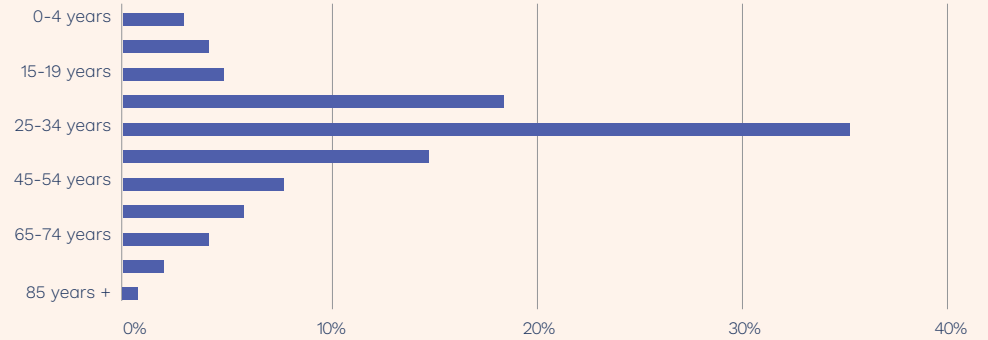
Melbourne

Northern Metropolitan

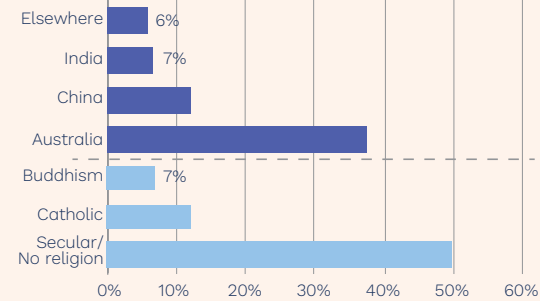
Fold here

Melbourne data

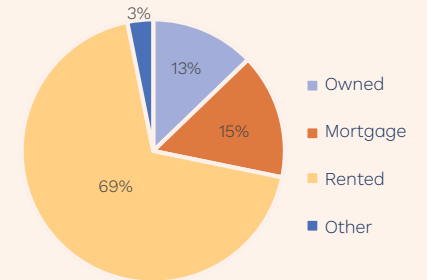
Age distribution



Country of birth and religion



Housing



Language used at home

Speaks only English: 45%

Health

No long-term issues: 69%

Need for assistance: 2%

Household income and expense

*Income: \$1572

*Mortgage: \$450

*Rent: \$381

(*Median per household per week)

Housing type and details

Flat or apartment: 61%

*People per bedroom: 1

*People per household: 1.9

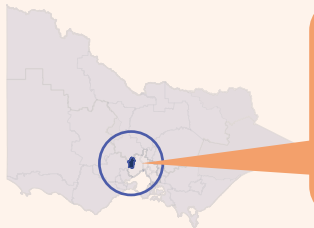
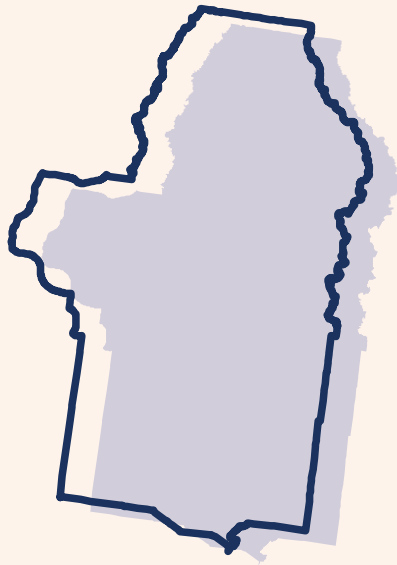
(*Average)

Vehicle ownership per household

One motor vehicle: 39%

No motor vehicle: 49%

P.
V



Size: 332.02 km²
Population: 82799
Australian citizen: 79%
First Nations: 2.1%

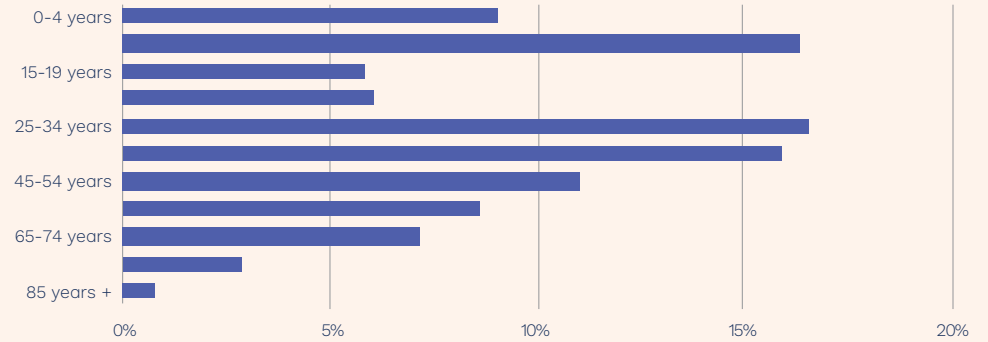
Melton

Western Victoria

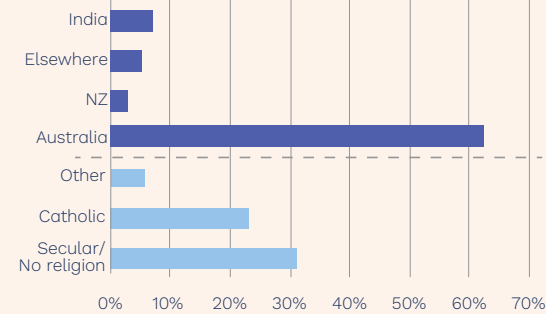
Fold here

Melton data

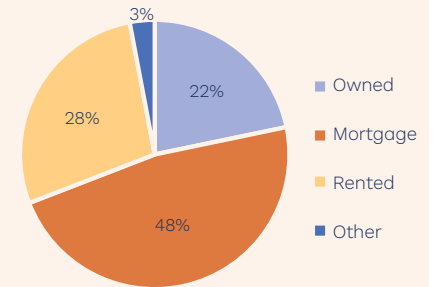
Age distribution



Country of birth and religion



Housing



Language used at home

Speaks only English: 62%

Health

No long-term issues: 61%
 Need for assistance: 7%

Household income and expense

*Income: \$1,576
 *Mortgage: \$381
 *Rent: \$331

(*Median per household per week)

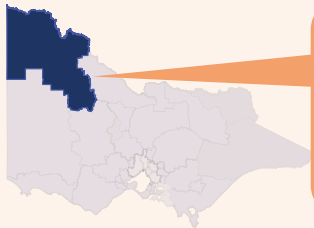
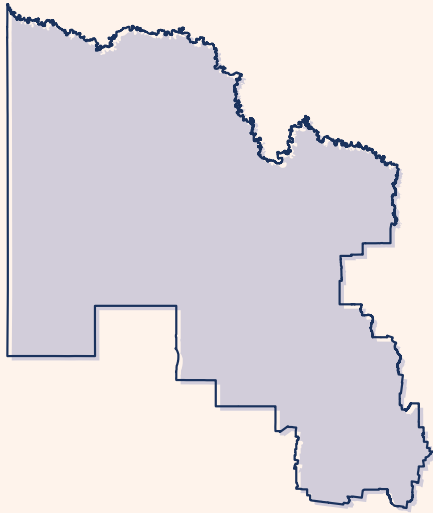
Housing type and details

Separate house: 87%
 *People per bedroom: 0.8
 *People per household: 2.9
 (*Average)

Vehicle ownership per household per household

Two motor vehicles: 40%
 No motor vehicle: 4%

P.
V



Size: 37528.8 km²
Population: 69,753
Australian citizen: 83%
First Nations: 5.2%

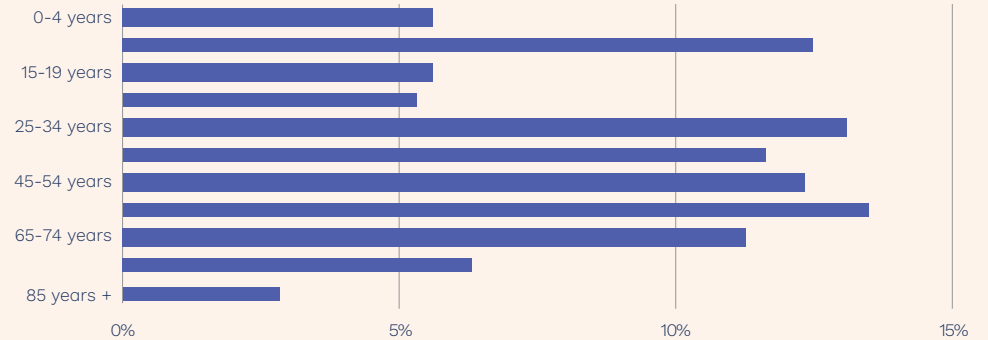
Mildura

Northern Victoria

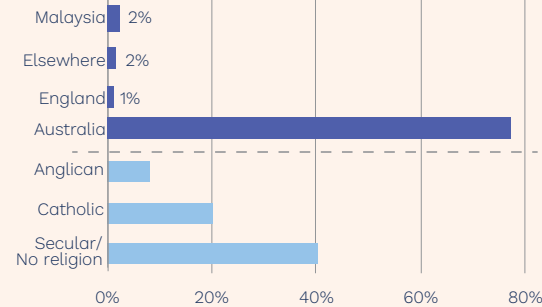
Fold here

Mildura data

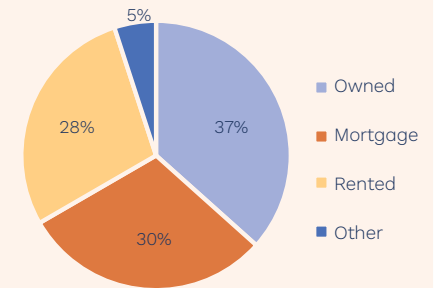
Age distribution



Country of birth and religion



Housing



Language used at home

Speaks only English: 79%

Health

No long-term issues: 55%
Need for assistance: 7%

Household income and expense

*Income: \$1,309
*Mortgage: \$277
*Rent: \$250

(*Median per household per week)

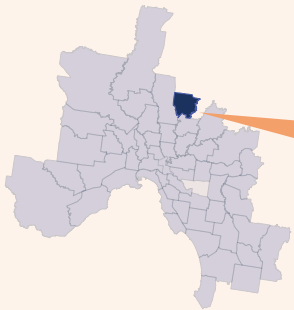
Housing type and details

Separate house: 77%
*People per bedroom: 0.8
*People per household: 2.4
(*Average)

Vehicle ownership per household per household

Two motor vehicles: 36%
No motor vehicle: 6%

P.
V



Size: 41.97 km²
Population: 68,500
Australian citizen: 84%
First Nations: 1.1%

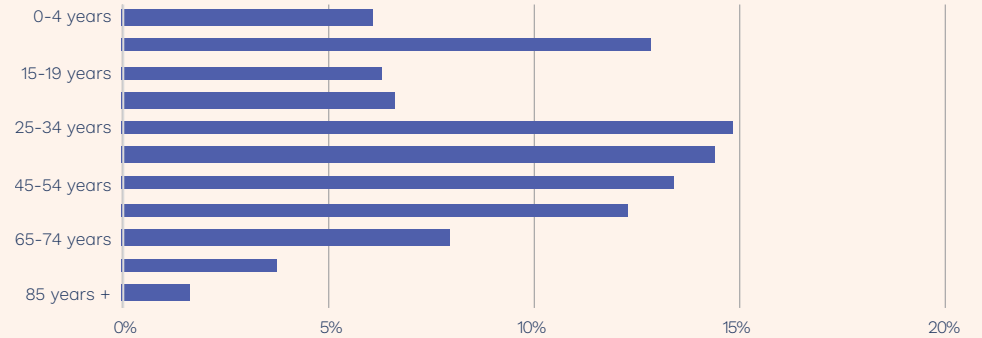
Mill Park

North Eastern Victoria

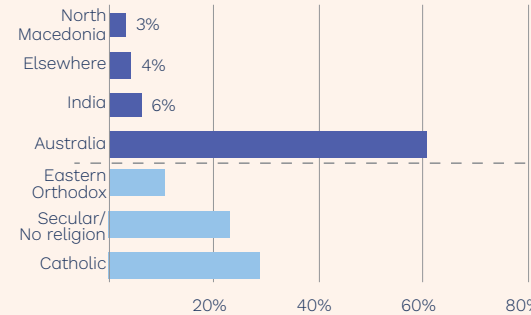
Fold here

Mill Park data

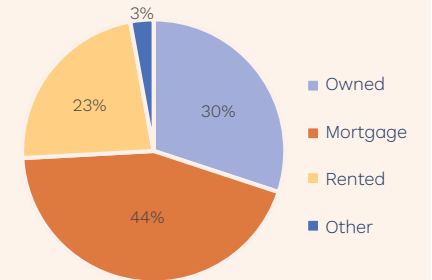
Age distribution



Country of birth and religion



Housing



Language used at home

Speaks only English: 53%

Health

No long-term issues: 64%

Need for assistance: 6%

Household income and expense

*Income: \$1828

*Mortgage: \$415

*Rent: \$370

(*Median per household per week)

Housing type and details

Separate house: 81%

*People per bedroom: 0.8

*People per household: 1.9

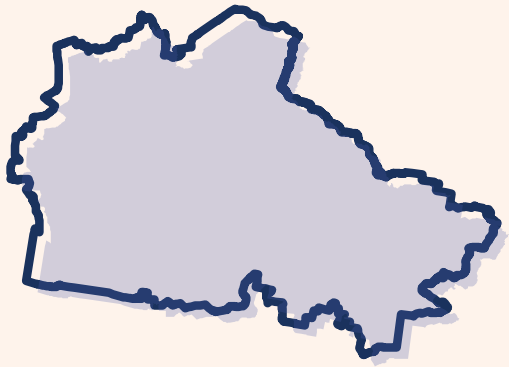
(*Average)

Vehicle ownership per household

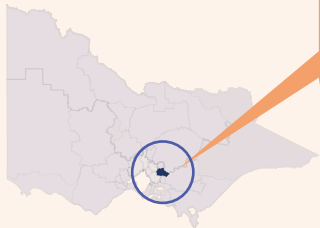
Two motor vehicles: 41%

No motor vehicle: 3%

P.
V



Size: 458.56 km²
Population: 66,013
Australian citizen: 90%
First Nations: 0.8%



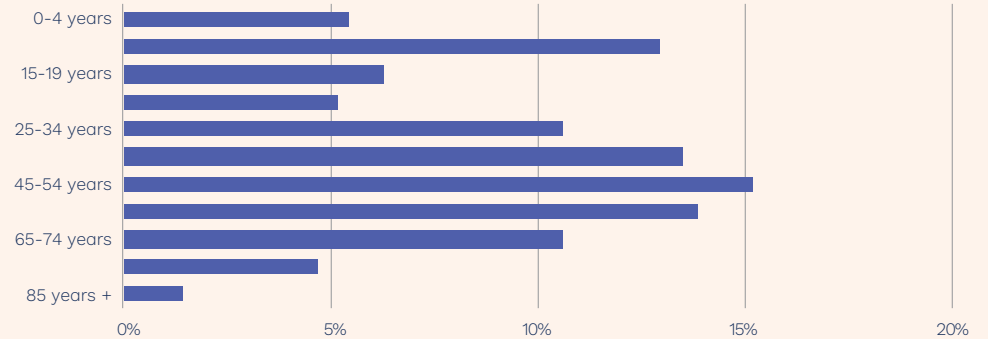
Monbulk

Eastern Victoria

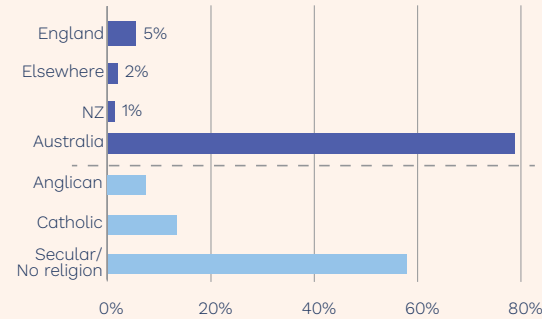
Fold here

Monbulk data

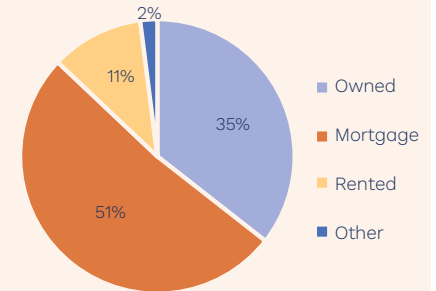
Age distribution



Country of birth and religion



Housing



Language used at home

Speaks only English: 89%

Health

No long-term issues: 58%

Need for assistance: 5%

Household income and expense

*Income: \$2,048

*Mortgage: \$450

*Rent: \$370

(*Median per household per week)

Housing type and details

Separate house: 91%

*People per bedroom: 0.8

*People per household: 2.7

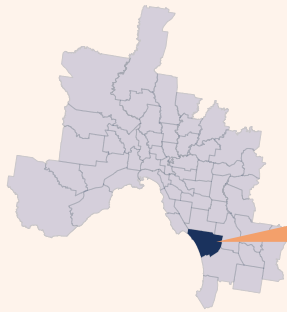
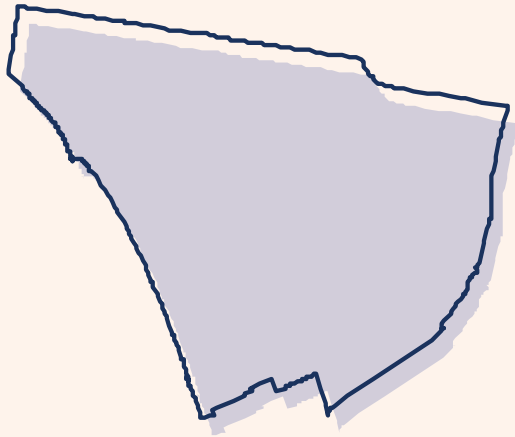
(*Average)

Vehicle ownership per household per household

Two motor vehicles: 43%

No motor vehicle: 2%

P.
V



Size: 56.02 km²
Population: 72,698
Australian citizen: 88%
First Nations: 0.5%

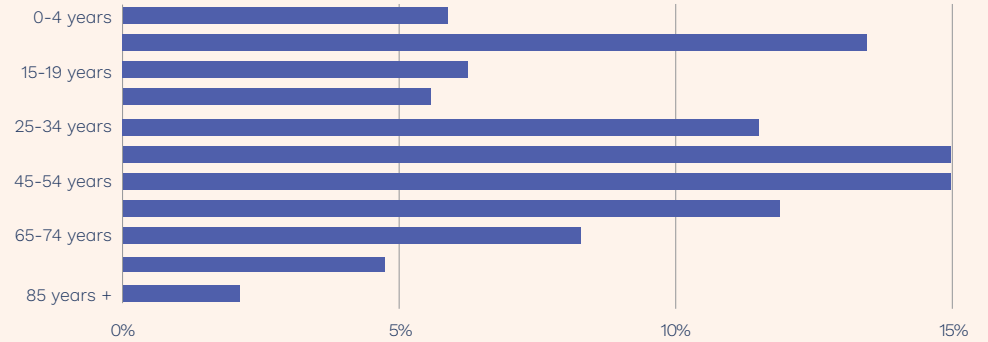
Mordialloc

South-Eastern Metropolitan

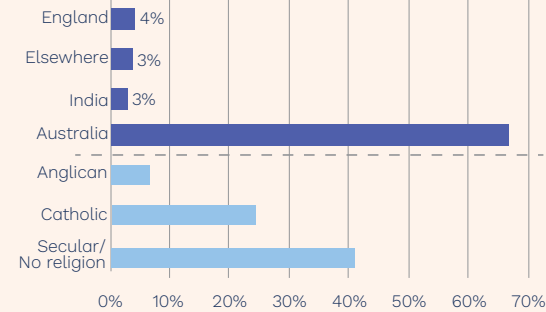
Fold here

Mordialloc data

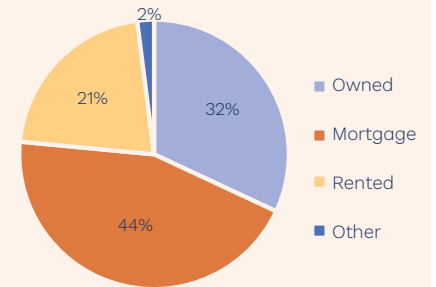
Age distribution



Country of birth and religion



Housing



Language used at home

Speaks only English: 71%

Health

No long-term issues: 65%

Need for assistance: 5%

Household income and expense

*Income: \$2,151

*Mortgage: \$508

*Rent: \$421

(*Median per household per week)

Housing type and details

Separate house: 58%

*People per bedroom: 0.8

*People per household: 2.7

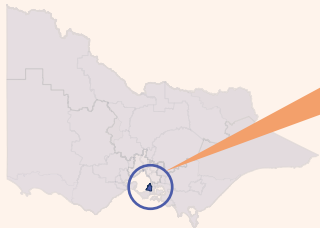
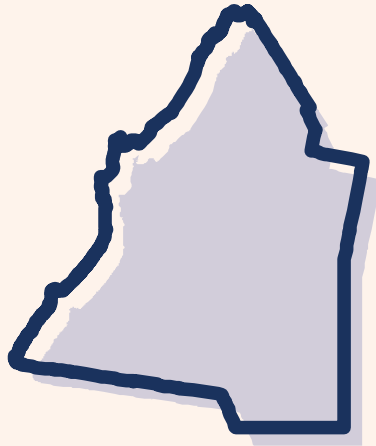
(*Average)

Vehicle ownership per household per household

Two motor vehicles: 43%

No motor vehicle: 5%

P.
V



Size: 154.63 km²
Population: 65,261
Australian citizen: 90%
First Nations: 0.7%

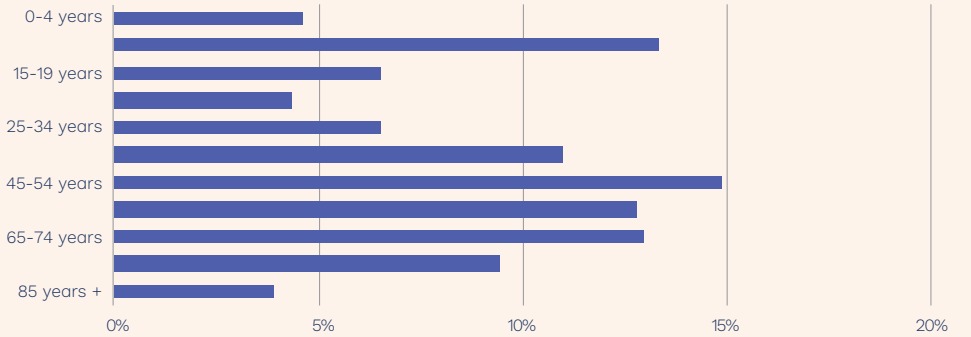
Mornington

Eastern Victoria

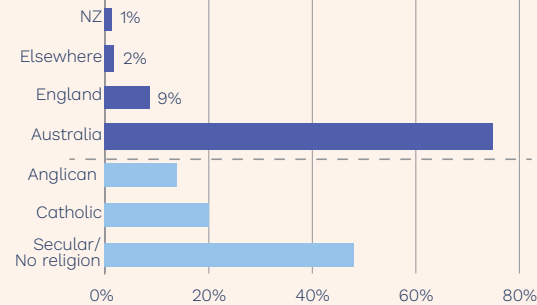
Fold here

Mornington data

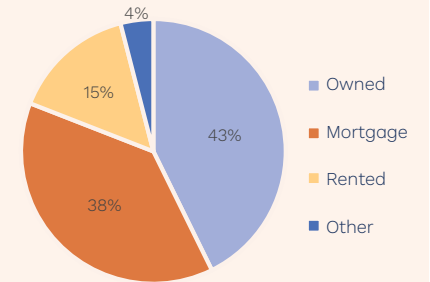
Age distribution



Country of birth and religion



Housing



Language used at home

Speaks only English: 91%

Health

No long-term issues: 58%
Need for assistance: 6%

Household income and expense

*Income: \$1900
*Mortgage: \$500
*Rent: \$440

(*Median per household per week)

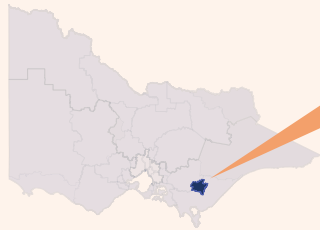
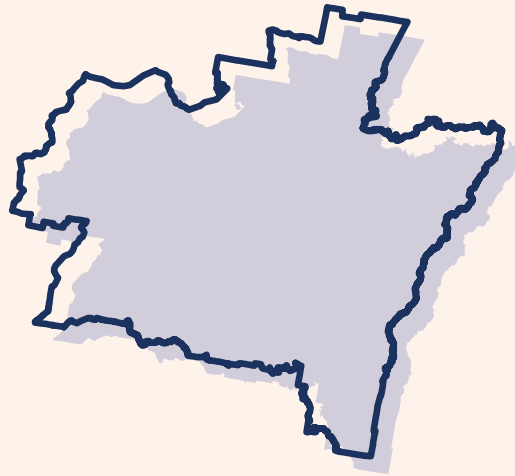
Housing type and details

Separate house: 75%
*People per bedroom: 0.7
*People per household: 1.9
(*Average)

Vehicle ownership per household

Two motor vehicles: 43%
No motor vehicle: 3%

P.
V



Size: 907.54 km²
Population: 72,501
Australian citizen: 88%
First Nations: 2.5%

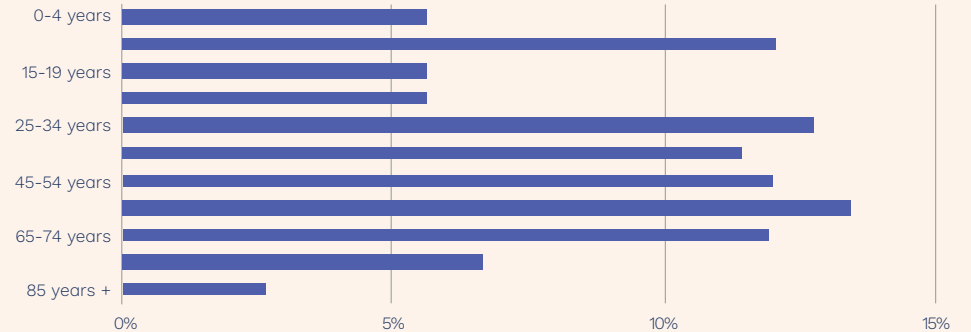
Morwell

Eastern Victoria

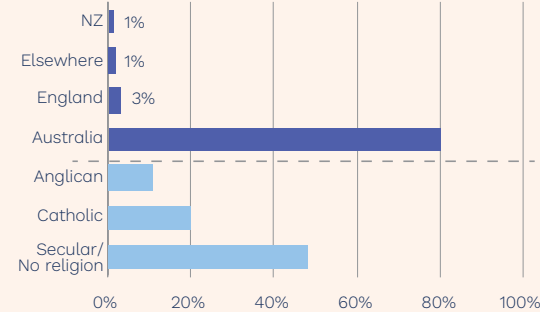
Fold here

Morwell data

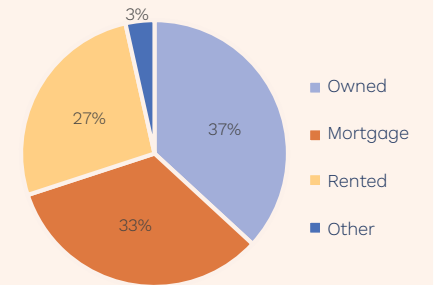
Age distribution



Country of birth and religion



Housing



Language used at home

Speaks only English: 86%

Health

No long-term issues: 50%

Need for assistance: 9%

Household income and expense

*Income: \$1243

*Mortgage: \$279

*Rent: \$236

(*Median per household per week)

Housing type and details

Separate house: 80%

*People per bedroom: 0.7

*People per household: 1.9

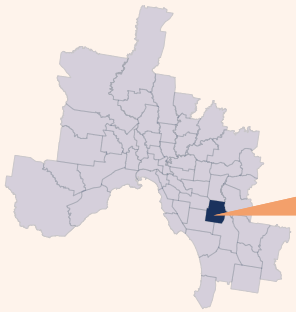
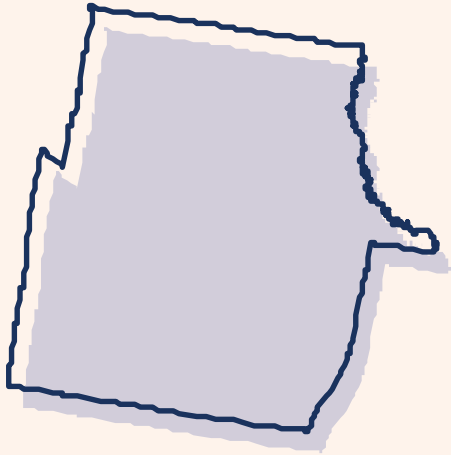
(*Average)

Vehicle ownership per household

One motor vehicle: 36%

No motor vehicle: 7%

P.
V



Size: 35.54 km²
Population: 77039
Australian citizen: 74%
First Nations: 0.4%

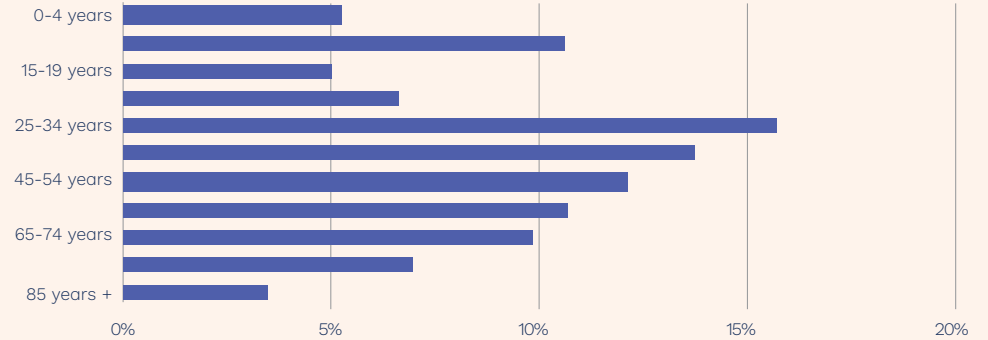
Mulgrave

South-Eastern Metropolitan

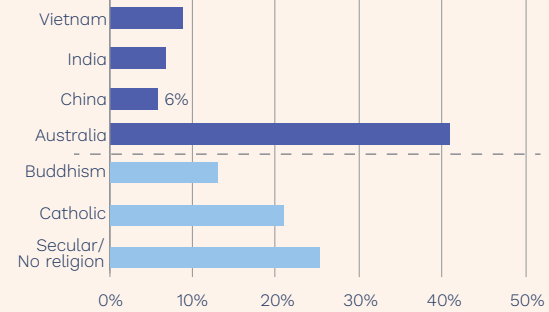
Fold here

Mulgrave data

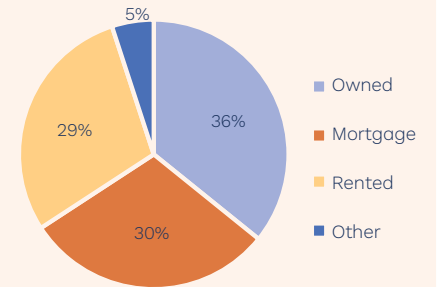
Age distribution



Country of birth and religion



Housing



Language used at home

Speaks only English: 35%

Health

No long-term issues: 65%
 Need for assistance: 8%

Household income and expense

*Income: \$1,537
 *Mortgage: \$456
 *Rent: \$369

(*Median per household per week)

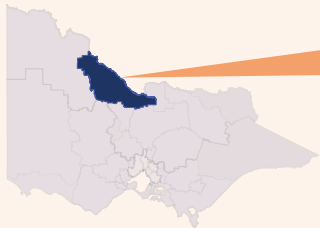
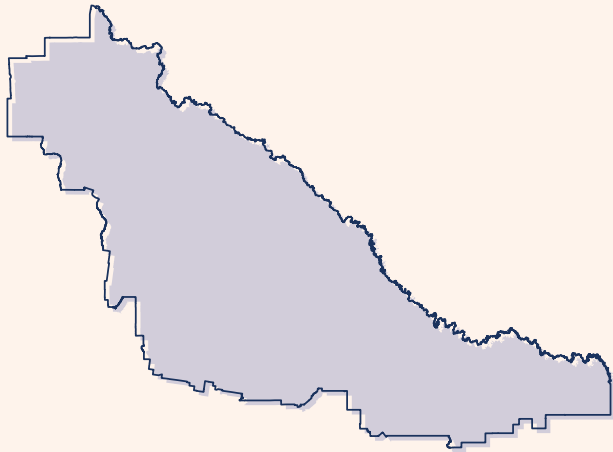
Housing type and details

Separate house: 71%
 *People per bedroom: 0.9
 *People per household: 2.7
 (*Average)

Vehicle ownership per household per household

Two motor vehicles: 38%
 No motor vehicle: 7%

P.
V



Size: 11,921.14 km²
Population: 64,766
Australian citizen: 89%
First Nations: 3.6%

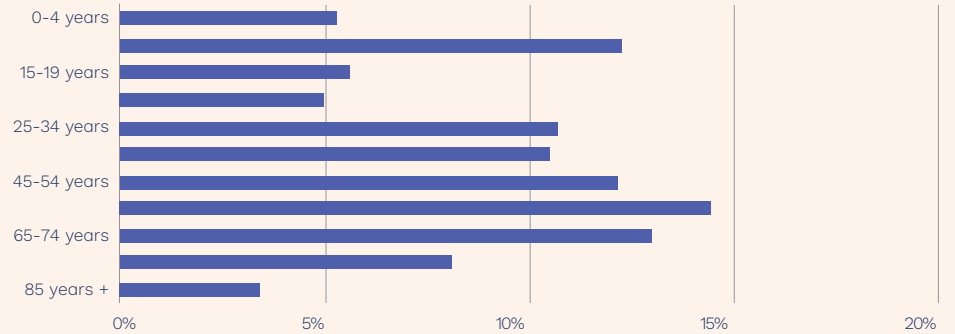
Murray Plains

Northern Victoria

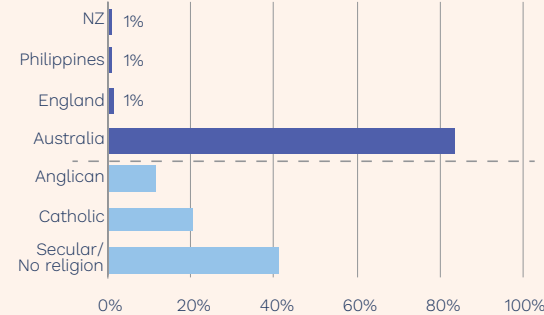
Fold here

Murray Plains data

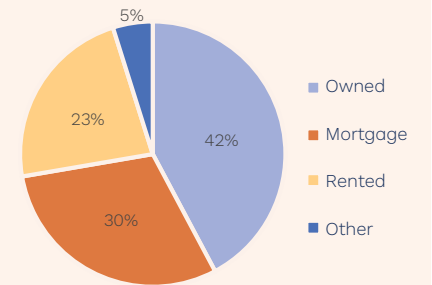
Age distribution



Country of birth and religion



Housing



Language used at home

Speaks only English: 87%

Health

No long-term issues: 53%
 Need for assistance: 7%

Household income and expense

*Income: \$1270
 *Mortgage: \$290
 *Rent: \$230

(*Median per household per week)

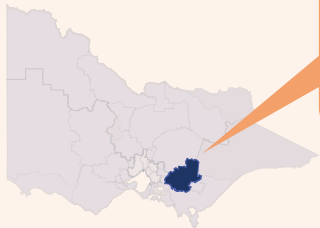
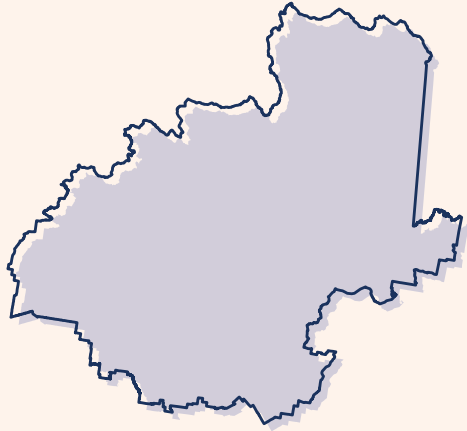
Housing type and details

Separate house: 80%
 *People per bedroom: 0.7
 *People per household: 1.9
 (*Average)

Vehicle ownership per household

Two motor vehicles: 37%
 No motor vehicle: 5%

P.
V



Size: 4502.8 km²
Population: 67,344
Australian citizen: 90%
First Nations: 1.4%

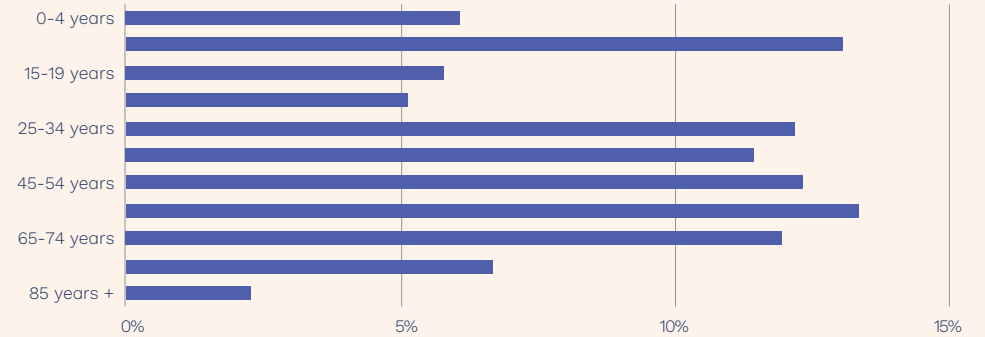
Narracan

Eastern Victoria

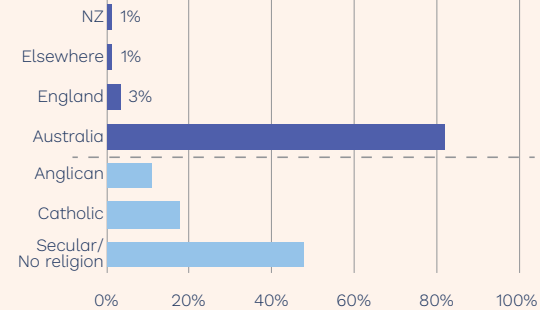
Fold here

Narracan data

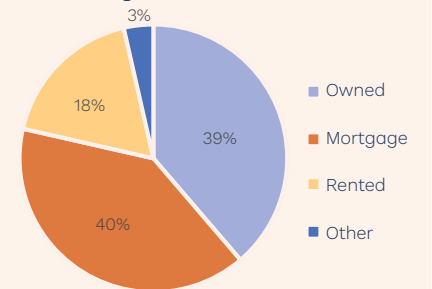
Age distribution



Country of birth and religion



Housing



Language used at home

Speaks only English: 90%

Health

No long-term issues: 55%
 Need for assistance: 6%

Household income and expense

*Income: \$1541
 *Mortgage: \$381
 *Rent: \$320

(*Median per household per week)

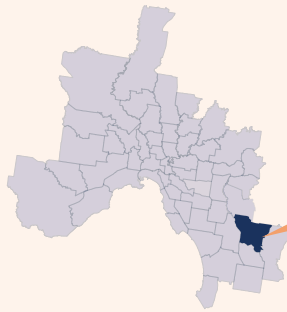
Housing type and details

Separate house: 85%
 *People per bedroom: 0.7
 *People per household: 1.9
 (*Average)

Vehicle ownership per household

Two motor vehicles: 39%
 No motor vehicle: 3%

P.
V



Size: 69.87 km²
Population: 77,866
Australian citizen: 83%
First Nations: 0.7%

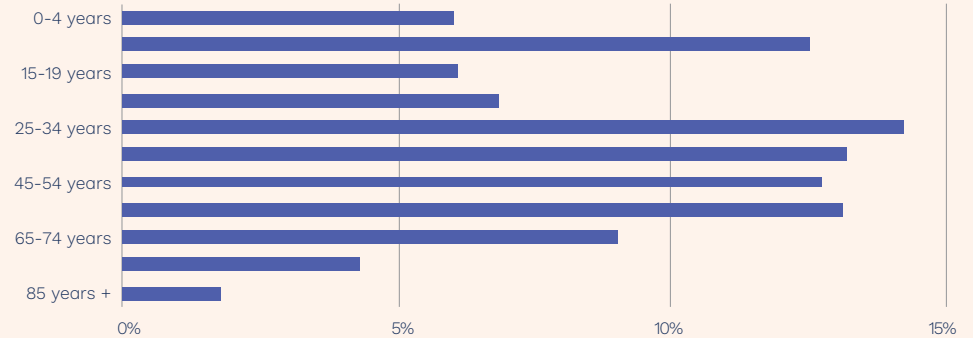
Narre Warren North

South-Eastern Metropolitan

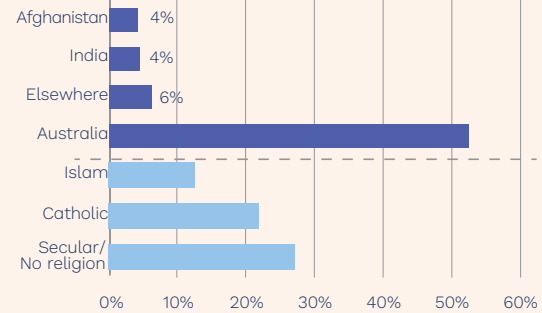
Fold here

Narre Warren North data

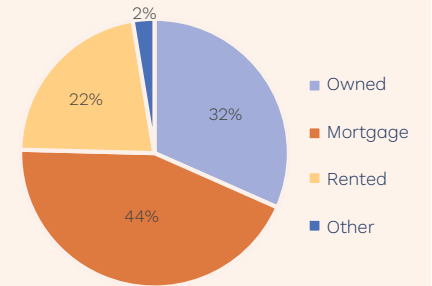
Age distribution



Country of birth and religion



Housing



Language used at home

Speaks only English: 52%

Health

No long-term issues: 62%

Need for assistance: 7%

Household income and expense

*Income: \$1778

*Mortgage: \$415

*Rent: \$365

(*Median per household per week)

Housing type and details

Separate house: 86%

*People per bedroom: 0.8

*People per household: 1.9

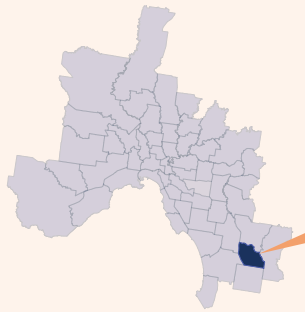
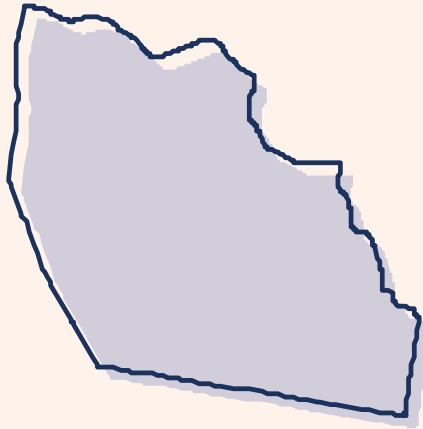
(*Average)

Vehicle ownership per household

Two motor vehicles: 41%

No motor vehicle: 3%

P.
V



Size: 39.55 km²
Population: 90,803
Australian citizen: 78%
First Nations: 0.8%

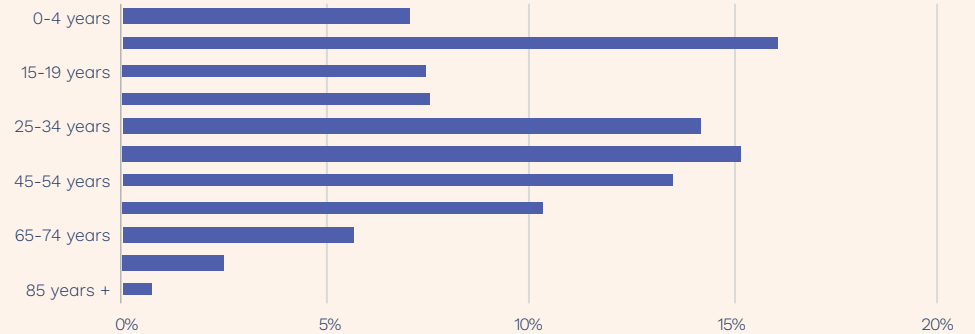
Narre Warren South

South-Eastern Metropolitan

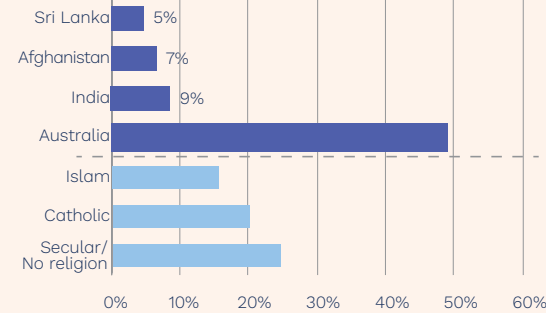
Fold here

Narre Warren South data

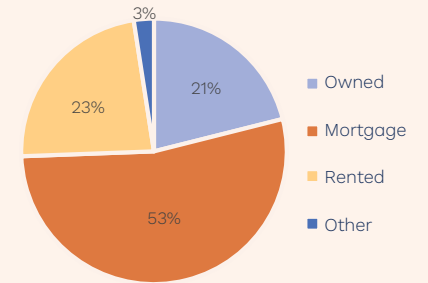
Age distribution



Country of birth and religion



Housing



Language used at home

Speaks only English: 47%

Health

No long-term issues: 67%

Need for assistance: 5%

Household income and expense

*Income: \$1914

*Mortgage: \$415

*Rent: \$380

(*Median per household per week)

Housing type and details

Separate house: 90%

*People per bedroom: 0.9

*People per household: 1.9

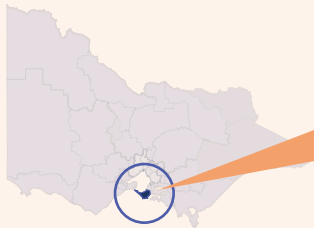
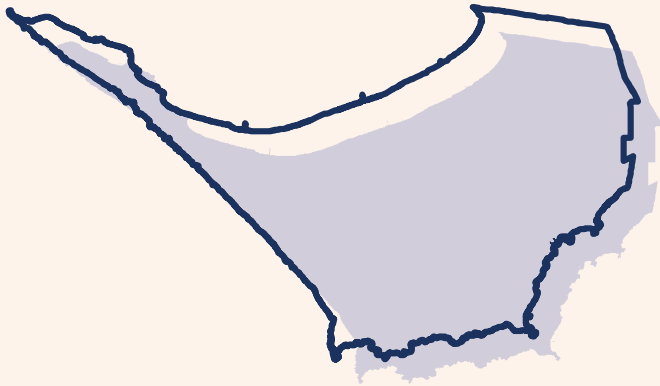
(*Average)

Vehicle ownership per household

Two motor vehicles: 44%

No motor vehicle: 3%

P.
V



Size: 387.25 km²
Population: 62,149
Australian citizen: 88%
First Nations: 1.2%

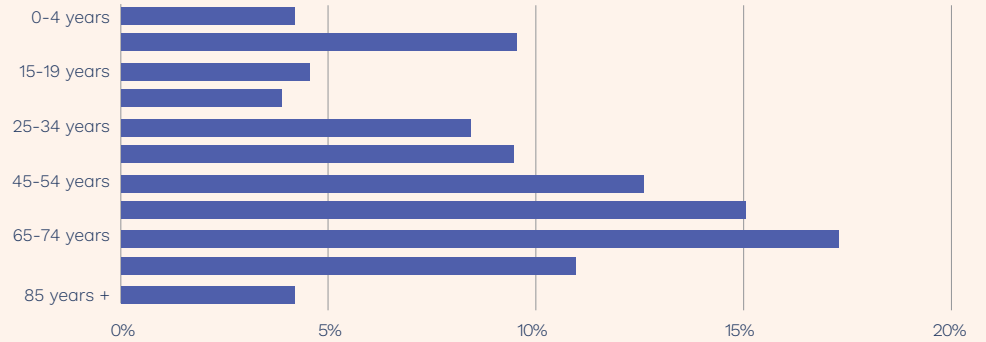
Nepean

Eastern Victoria

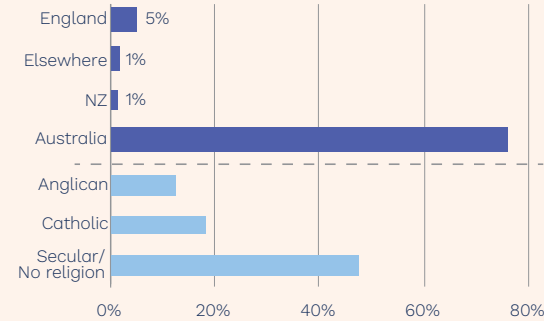
Fold here

Nepean data

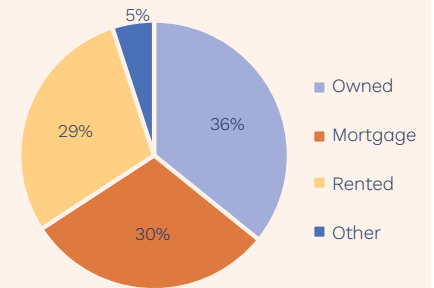
Age distribution



Country of birth and religion



Housing



Language used at home

Speaks only English: 86%

Health

No long-term issues: 52%

Need for assistance: 7%

Household income and expense

*Income: \$1,353

*Mortgage: \$430

*Rent: \$370

(*Median per household per week)

Housing type and details

Separate house: 49%

*People per bedroom: 0.7

*People per household: 2.2

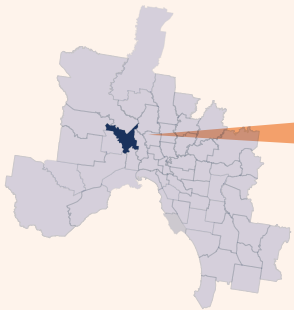
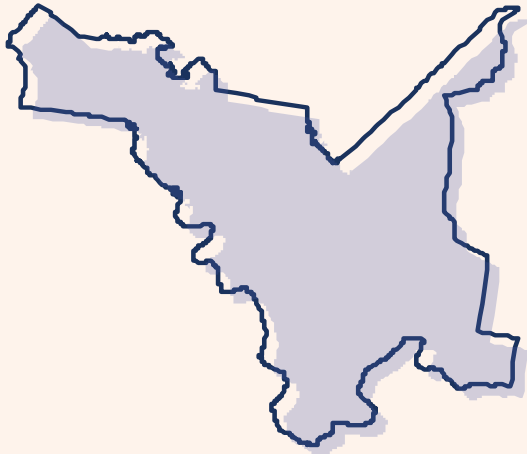
(*Average)

Vehicle ownership per household per household

Two motor vehicles: 41%

No motor vehicle: 4%

P.
V



Size: 39.16 km²
Population: 68,768
Australian citizen: 90%
First Nations: 0.4%

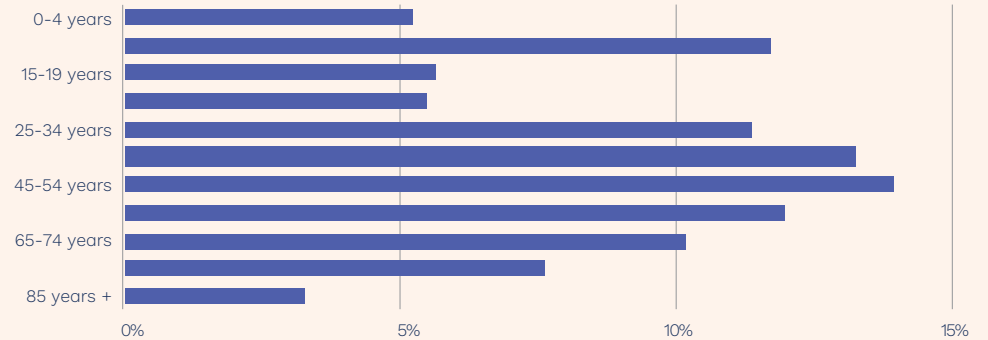
Niddrie

Western Metropolitan

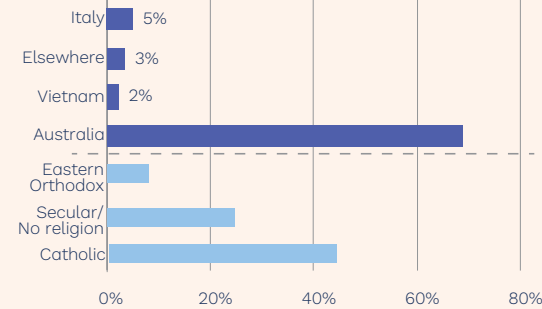
Fold here

Niddrie data

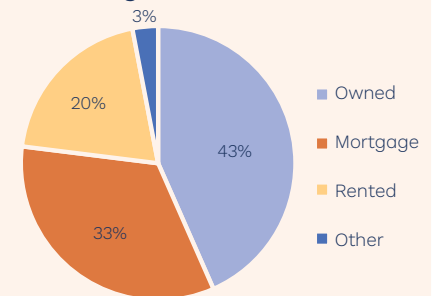
Age distribution



Country of birth and religion



Housing



Language used at home

Speaks only English: 66%

Health

No long-term issues: 62%

Need for assistance: 7%

Household income and expense

*Income: \$1939

*Mortgage: \$500

*Rent: \$406

(*Median per household per week)

Housing type and details

Separate house: 69%

*People per bedroom: 0.8

*People per household: 2.6

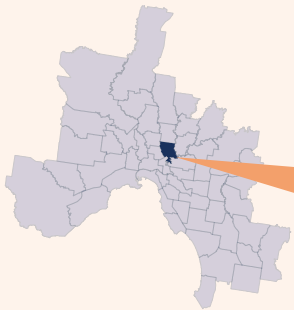
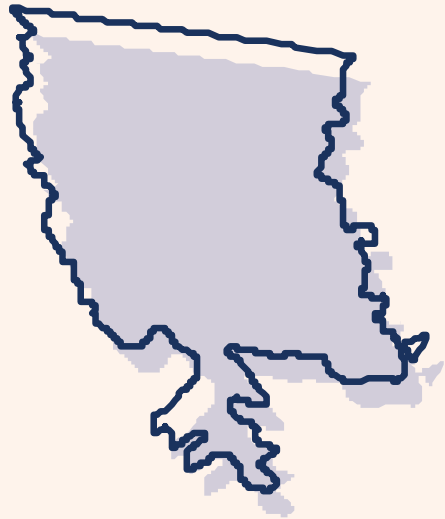
(*Average)

Vehicle ownership per household per household

Two motor vehicles: 41%

No motor vehicle: 5%

P.
V



Size: 21.1 km²
Population: 67,269
Australian citizen: 88%
First Nations: 0.8%

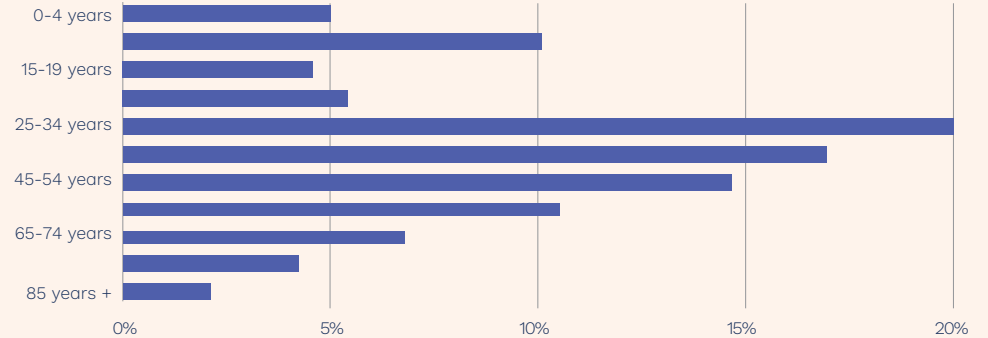
Northcote

Northern Metropolitan

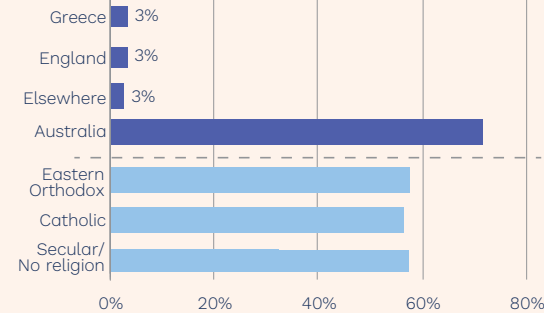
Fold here

Northcote data

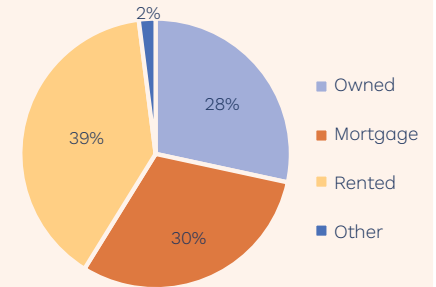
Age distribution



Country of birth and religion



Housing



Language used at home

Speaks only English: 75%

Health

No long-term issues: 60%
 Need for assistance: 6%

Household income and expense

*Income: \$2,120
 *Mortgage: \$508
 *Rent: \$411

(*Median per household per week)

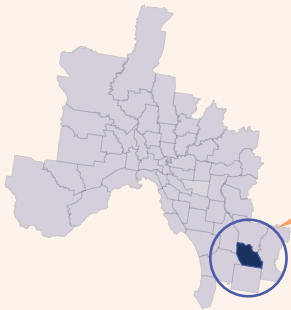
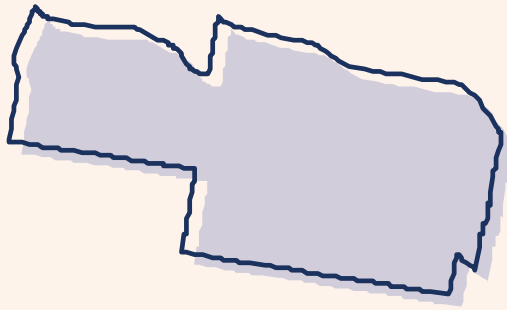
Housing type and details

Separate house: 45%
 *People per bedroom: 0.9
 *People per household: 2.3
 (*Average)

Vehicle ownership per household per household

One motor vehicle: 49%
 No motor vehicle: 13%

P.
V



Size: 32.48 km²
Population: 89,812
Australian citizen: 71%
First Nations: 0.5%

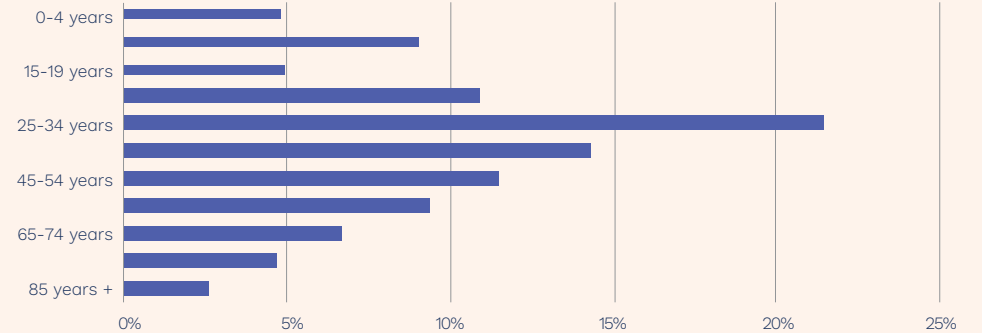
Oakleigh

Southern Metropolitan

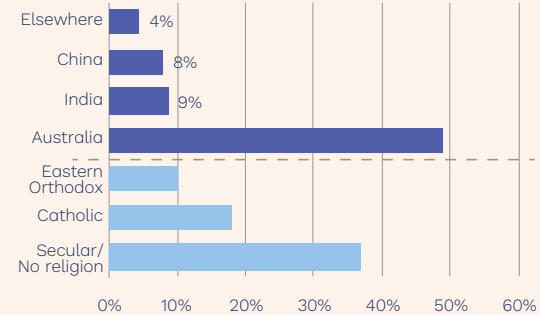
Fold here

Oakleigh data

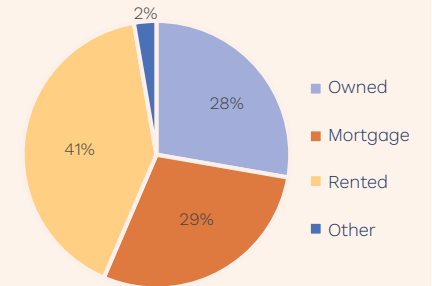
Age distribution



Country of birth and religion



Housing



Language used at home

Speaks only English: 49%

Health

No long-term issues: 67%

Need for assistance: 5%

Household income and expense

*Income: \$1858

*Mortgage: \$500

*Rent: \$400

(*Median per household per week)

Housing type and details

Separate house: 43%

*People per bedroom: 0.9

*People per household: 1.9

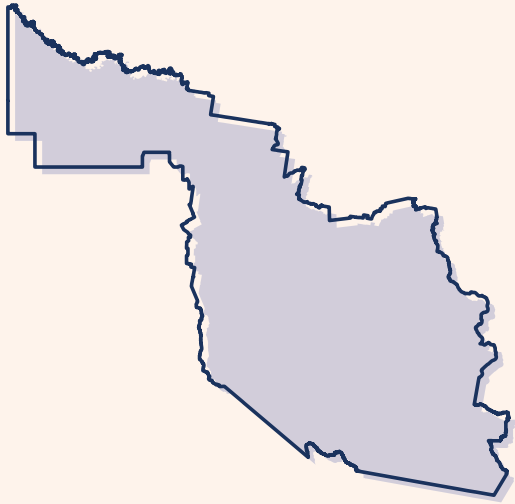
(*Average)

Vehicle ownership per household

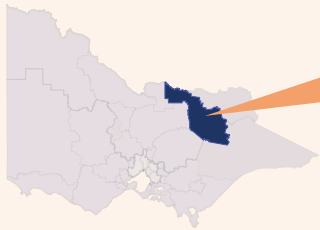
One motor vehicle: 44%

No motor vehicle: 11%

P.
V



Size: 10558 km²
Population: 63,278
Australian citizen: 89%
First Nations: 1.9%



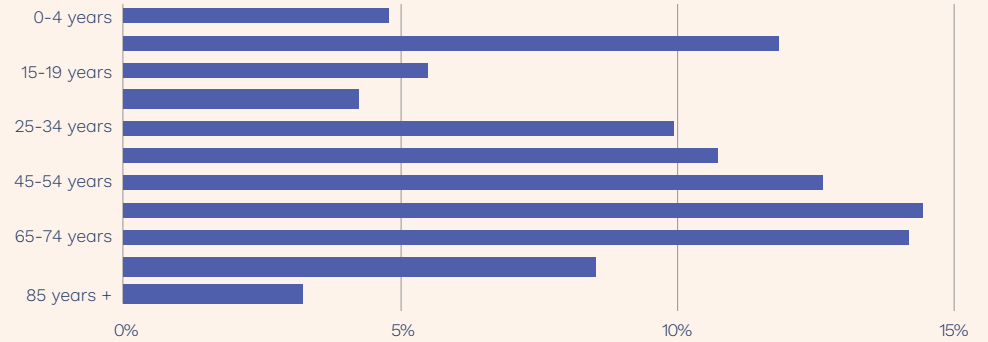
Ovens Valley

Northern Victoria

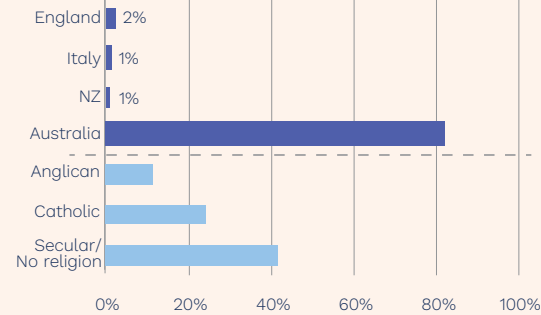
Fold here

Ovens Valley data

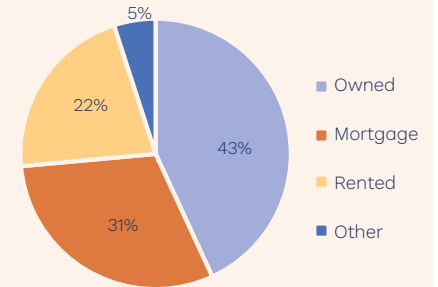
Age distribution



Country of birth and religion



Housing



Language used at home

Speaks only English: 88%

Health

No long-term issues: 53%

Need for assistance: 7%

Household income and expense

*Income: \$1,288

*Mortgage: \$312

*Rent: \$260

(*Median per household per week)

Housing type and details

Separate house: 77%

*People per bedroom: 0.7

*People per household: 2.3

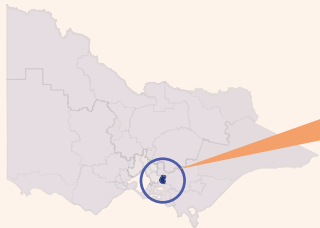
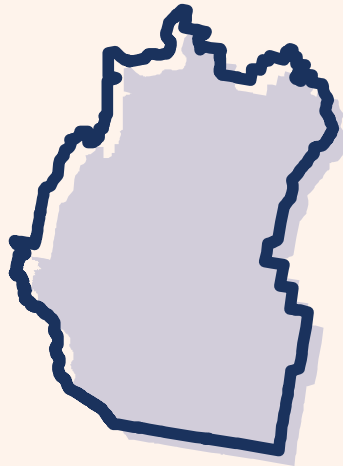
(*Average)

Vehicle ownership per household per household

Two motor vehicles: 38%

No motor vehicle: 5%

P.
V



Size: 225.98 km²
Population: 76,217
Australian citizen: 83%
First Nations: 1.2%

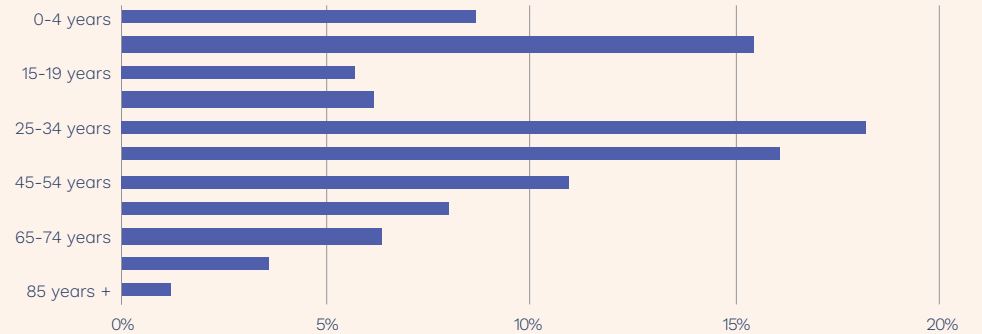
Pakenham

Eastern Victoria

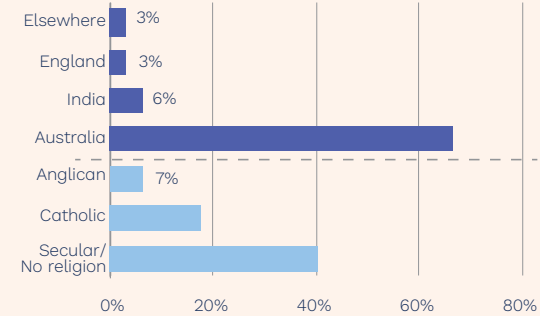
Fold here

Pakenham data

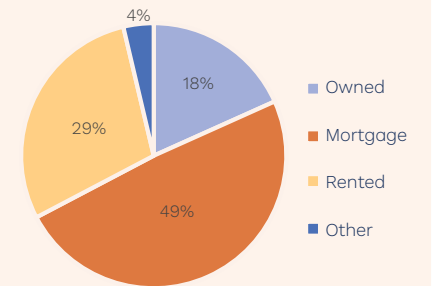
Age distribution



Country of birth and religion



Housing



Language used at home

Speaks only English: 70%

Health

No long-term issues: 62%

Need for assistance: 5%

Household income and expense

*Income: \$1806

*Mortgage: \$421

*Rent: \$361

(*Median per household per week)

Housing type and details

Separate house: 85%

*People per bedroom: 0.8

*People per household: 1.9

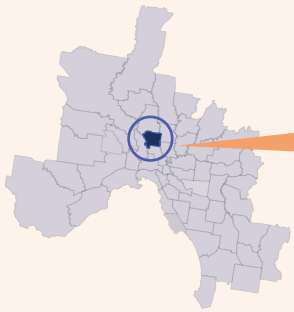
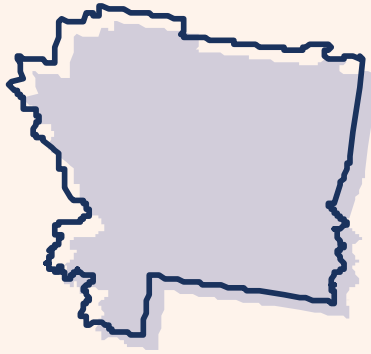
(*Average)

Vehicle ownership per household

Two motor vehicles: 43%

No motor vehicle: 3%

P.
V



Size: 20.81 km²
Population: 68,954
Australian citizen: 85%
First Nations: 0.8%

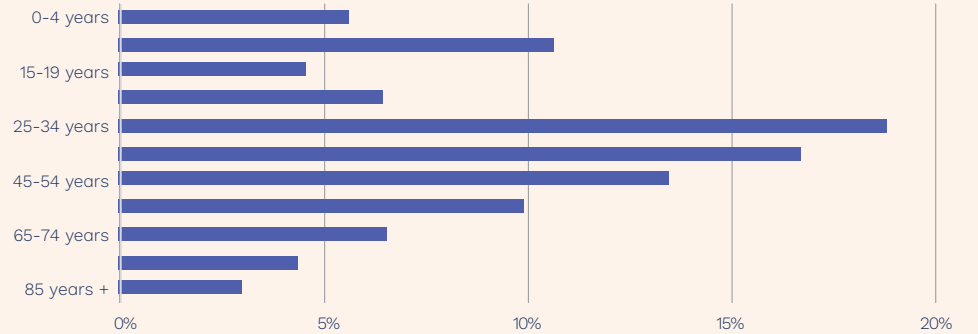
Pascoe Vale

Northern Metropolitan

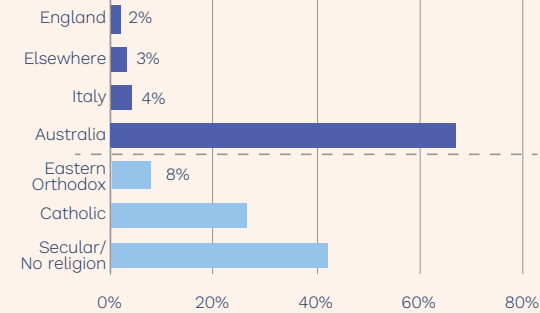
Fold here

Pascoe Vale data

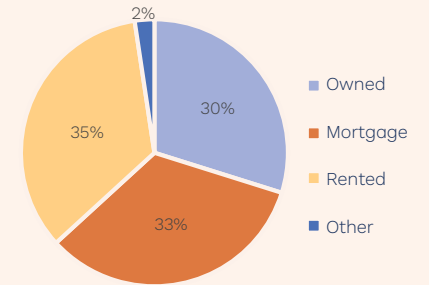
Age distribution



Country of birth and religion



Housing



Language used at home

Speaks only English: 65%

Health

No long-term issues: 61%
 Need for assistance: 7%

Household income and expense

*Income: \$2015
 *Mortgage: \$500
 *Rent: \$400

(*Median per household per week)

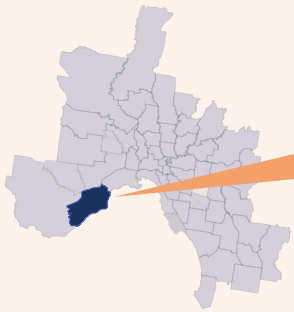
Housing type and details

Separate house: 54%
 *People per bedroom: 0.9
 *People per household: 1.9
 (*Average)

Vehicle ownership per household

One motor vehicle: 45%
 No motor vehicle: 11%

P.
V



Size: 88.15 km²
Population: 92,601
Australian citizen: 74%
First Nations: 0.8%

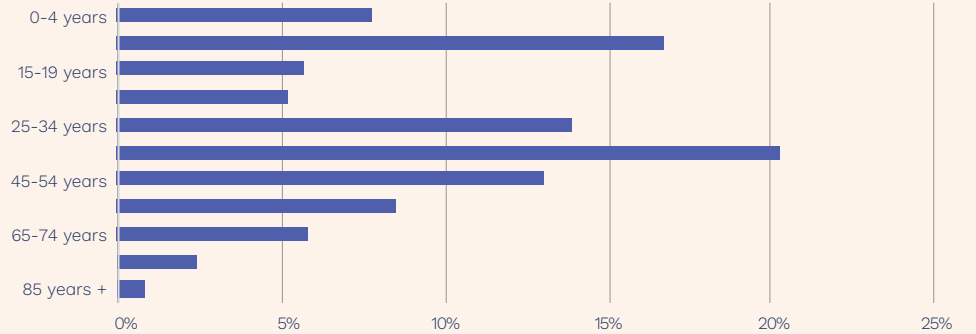
Point Cook

Western Metropolitan

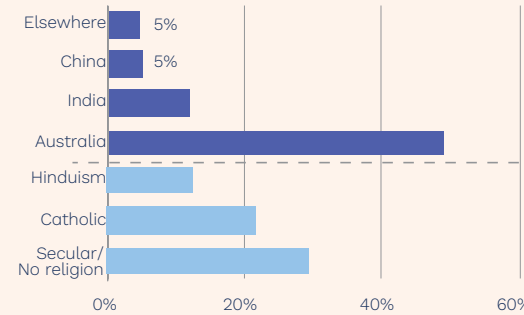
Fold here

Point Cook data

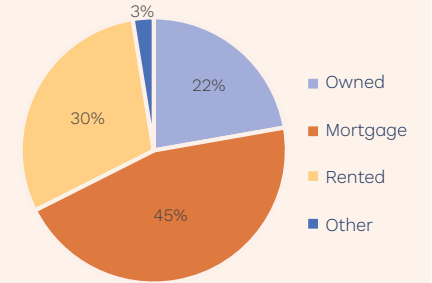
Age distribution



Country of birth and religion



Housing



Language used at home

Speaks only English: 49 %

Health

No long-term issues: 70%

Need for assistance: 4%

Household income and expense

*Income: \$2179

*Mortgage: \$461

*Rent: \$390

(*Median per household per week)

Housing type and details

Separate house: 81%

*People per bedroom: 0.8

*People per household: 1.9

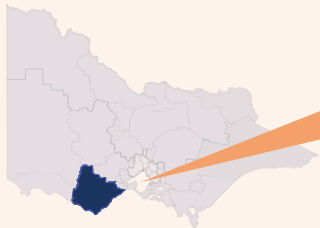
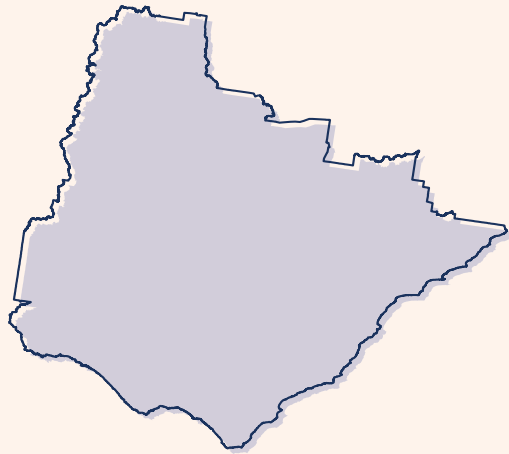
(*Average)

Vehicle ownership per household

Two motor vehicles: 44%

No motor vehicle: 3%

P.
V



Size: 8,860.13 km²
Population: 70,190
Australian citizen: 90%
First Nations: 1.1%

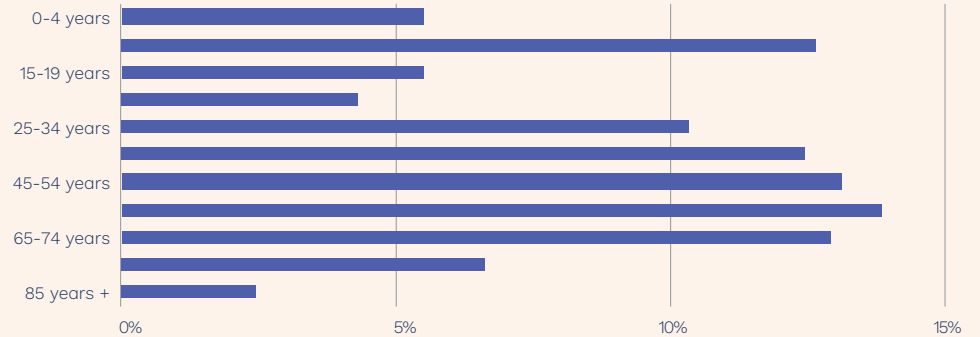
Polwarth

Western Victoria

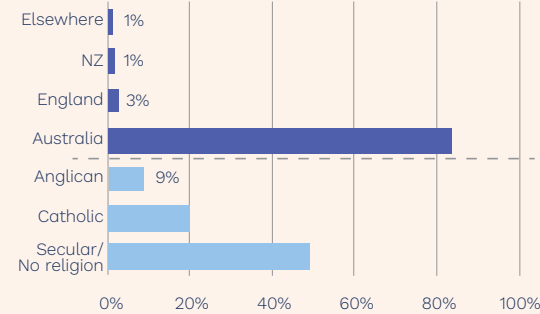
Fold here

Polwarth data

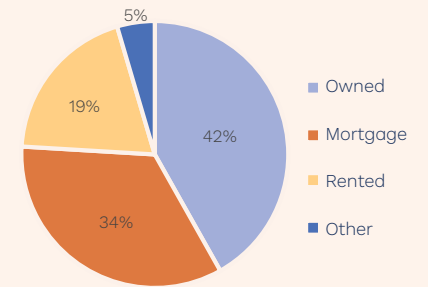
Age distribution



Country of birth and religion



Housing



Language used at home

Speaks only English: 90%

Health

No long-term issues: 59%

Need for assistance: 5%

Household income and expense

*Income: \$1592

*Mortgage: \$385

*Rent: \$320

(*Median per household per week)

Housing type and details

Separate house: 67%

*People per bedroom: 0.7

*People per household: 1.9

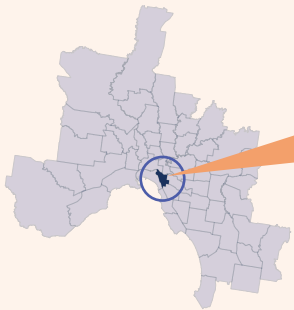
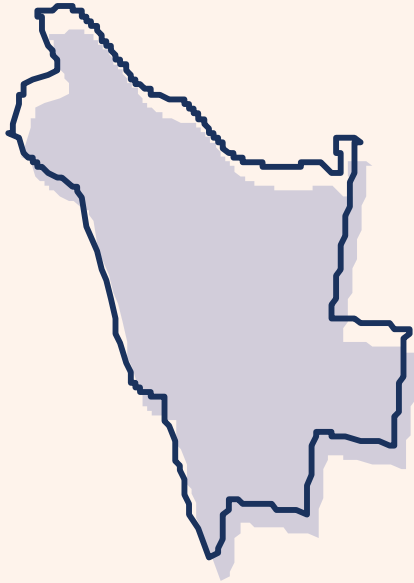
(*Average)

Vehicle ownership per household

Two motor vehicles: 41%

No motor vehicle: 3%

P.
V



Size: 10.85 km²
Population: 72798
Australian citizen: 71%
First Nations: 0.7%

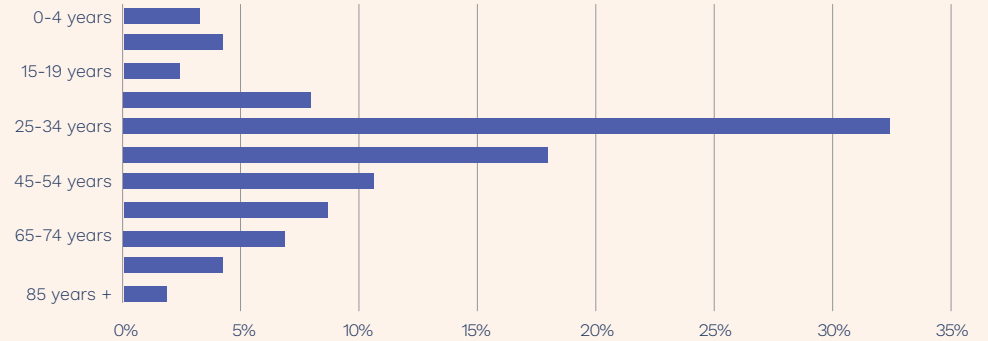
Prahran

Southern Metropolitan

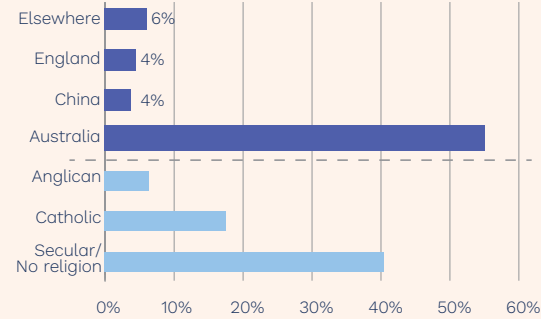
Fold here

Prahran data

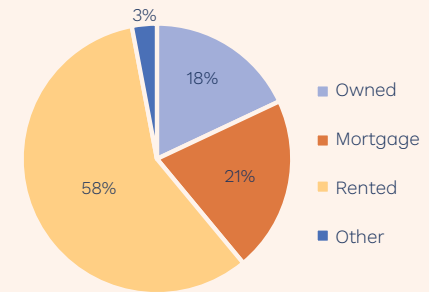
Age distribution



Country of birth and religion



Housing



Language used at home

Speaks only English: 68%

Health

No long-term issues: 63%

Need for assistance: 3%

Household income and expense

*Income: \$2,037

*Mortgage: \$462

*Rent: \$415

(*Median per household per week)

Housing type and details

Flat or apartment: 62%

*People per bedroom: 1

*People per household: 1.8

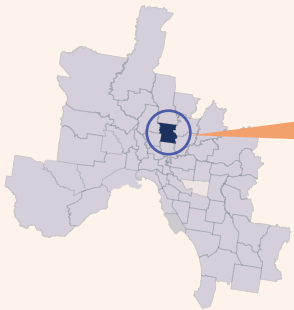
(*Average)

Vehicle ownership per household per household

One motor vehicle: 55%

No motor vehicle: 24%

P.
V



Size: 27.05 km²
Population: 74,143
Australian citizen: 81%
First Nations: 1.5%

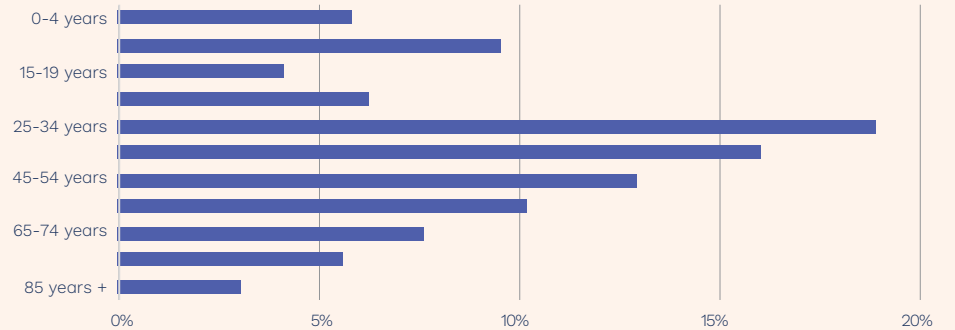
Preston

Northern Metropolitan

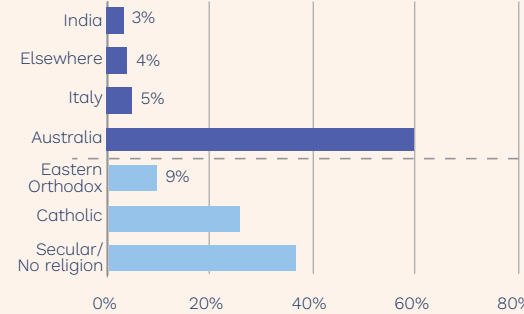
Fold here

Preston data

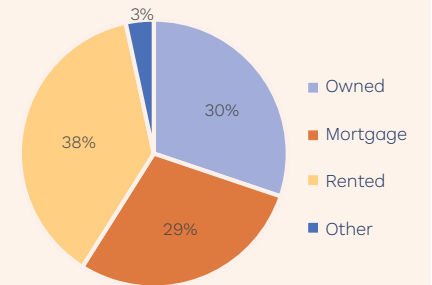
Age distribution



Country of birth and religion



Housing



Language used at home

Speaks only English: 55%

Health

No long-term issues: 61%

Need for assistance: 8%

Household income and expense

*Income: \$1611

*Mortgage: \$462

*Rent: \$369

(*Median per household per week)

Housing type and details

Separate house: 56%

*People per bedroom: 0.9

*People per household: 1.9

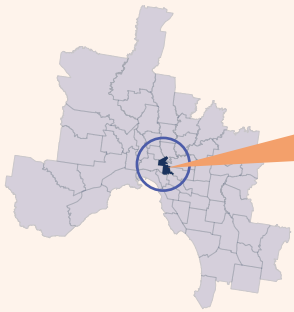
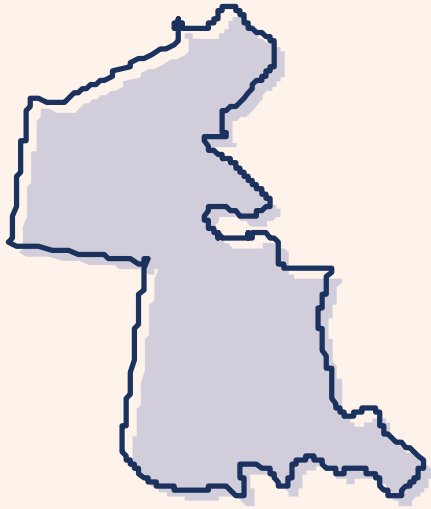
(*Average)

Vehicle ownership per household

One motor vehicle: 45%

No motor vehicle: 12%

P.
V



Size: 12.5 km²
Population: 66,866
Australian citizen: 81%
First Nations: 0.7%

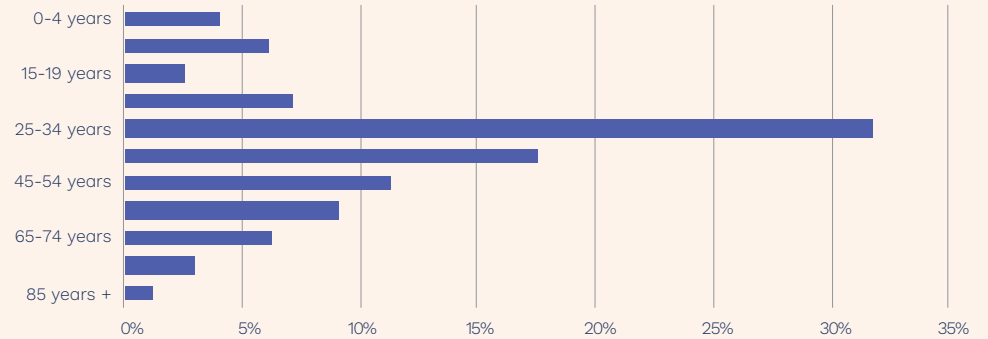
Richmond

Northern Metropolitan

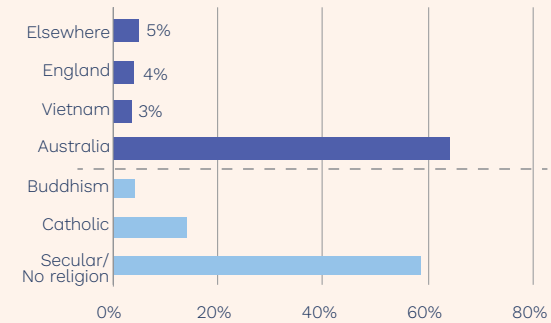
Fold here

Richmond data

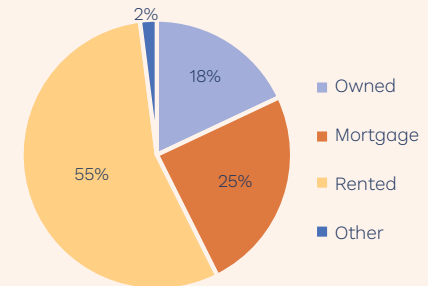
Age distribution



Country of birth and religion



Housing



Language used at home

Speaks only English: 73%

Health

No long-term issues: 62%
Need for assistance: 4%

Household income and expense

*Income: \$2,256
*Mortgage: \$531
*Rent: \$450

(*Median per household per week)

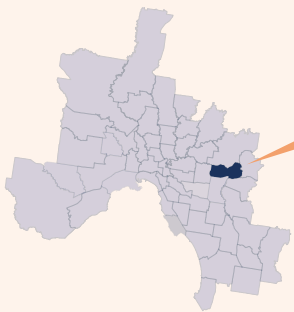
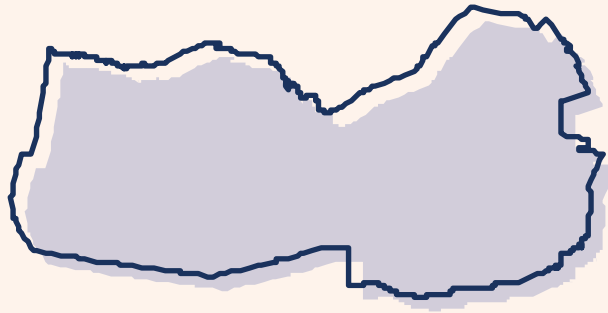
Housing type and details

Flat or apartment: 46%
*People per bedroom: 1
*People per household: 2
(*Average)

Vehicle ownership per household per household

One motor vehicle: 54%
No motor vehicle: 21%

P.
V



Size: 35.27 km²
Population: 80,319
Australian citizen: 82%
First Nations: 0.6%

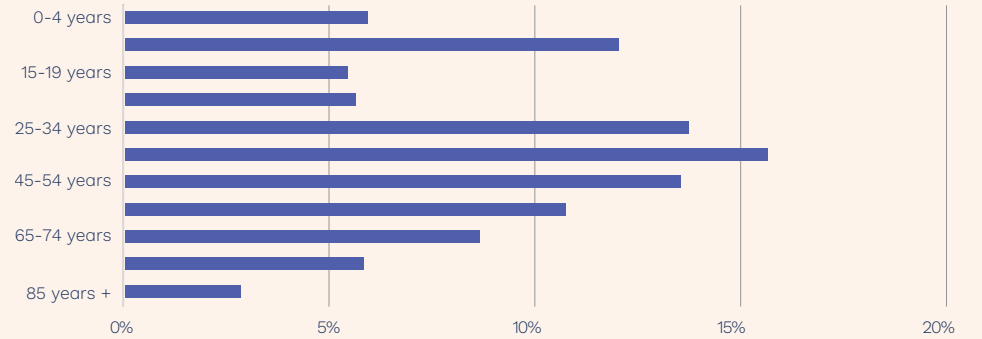
Ringwood

North-Eastern Metropolitan

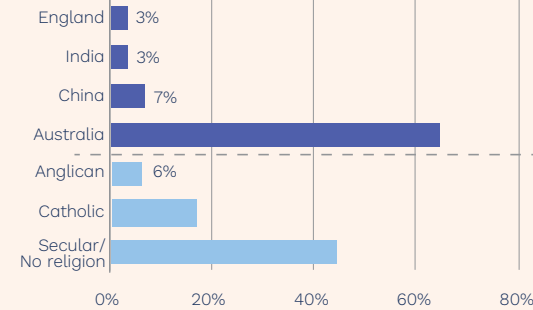
Fold here

Ringwood data

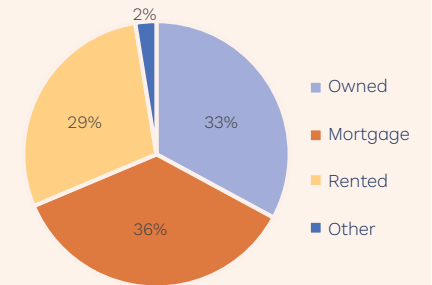
Age distribution



Country of birth and religion



Housing



Language used at home

Speaks only English: 67%

Health

No long-term issues: 62%
Need for assistance: 5%

Household income and expense

*Income: \$1893
*Mortgage: \$488
*Rent: \$391

(*Median per household per week)

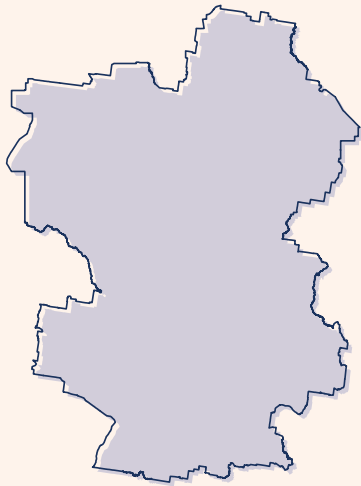
Housing type and details

Separate house: 70%
*People per bedroom: 0.8
*People per household: 1.9
(*Average)

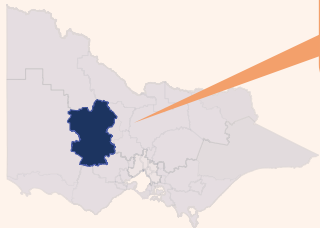
Vehicle ownership per household

One motor vehicle: 40%
No motor vehicle: 6%

P.
V



Size: 14,444.11 km²
Population: 67,865
Australian citizen: 89%
First Nations: 2.2%



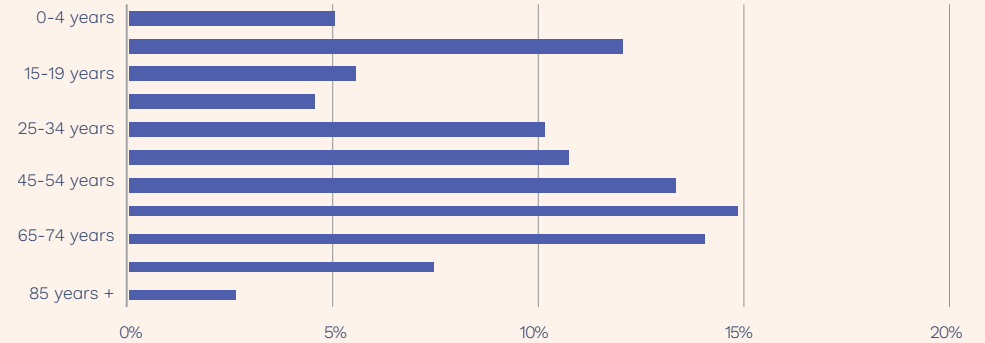
Ripon

Western Victoria

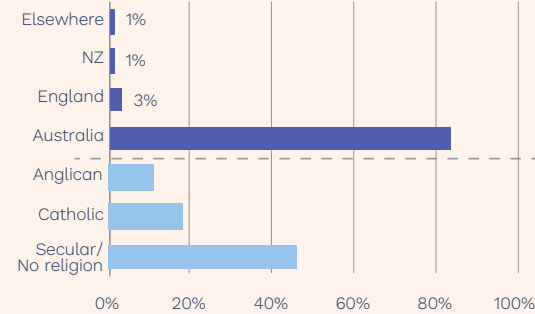
Fold here

Ripon data

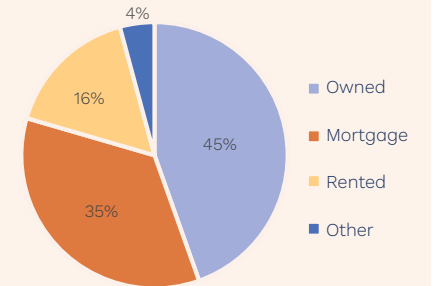
Age distribution



Country of birth and religion



Housing



Language used at home

Speaks only English: 88%

Health

No long-term issues: 50%

Need for assistance: 8%

Household income and expense

*Income: \$1236

*Mortgage: \$300

*Rent: \$250

(*Median per household per week)

Housing type and details

Separate house: 83%

*People per bedroom: 0.7

*People per household: 1.9

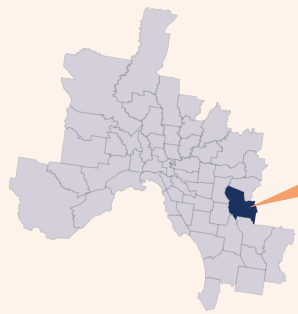
(*Average)

Vehicle ownership per household

Two motor vehicles: 37%

No motor vehicle: 4%

P.
V



Size: 61.81 km²
Population: 71,156
Australian citizen: 85%
First Nations: 0.5%

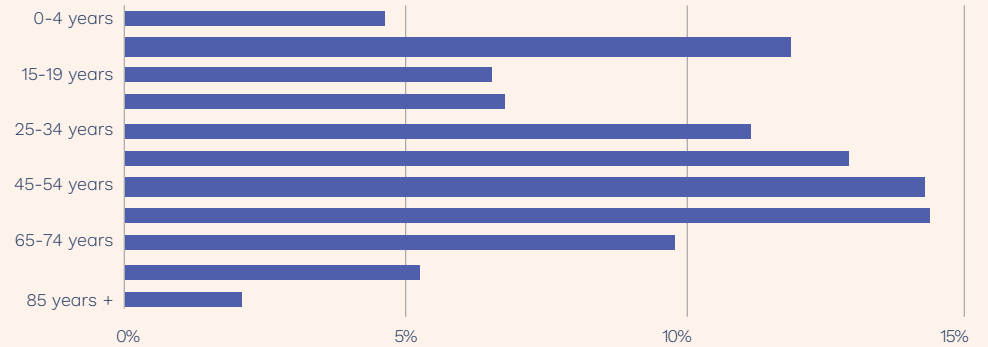
Rowville

South-Eastern Metropolitan

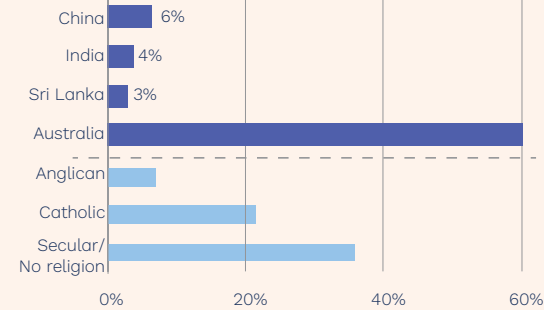
Fold here

Rowville data

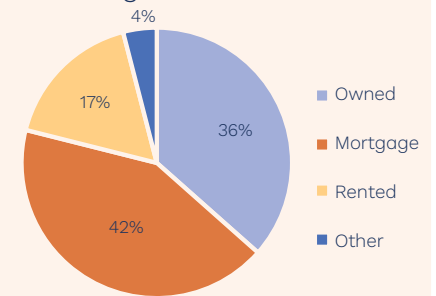
Age distribution



Country of birth and religion



Housing



Language used at home

Speaks only English: 63%

Health

No long-term issues: 64%

Need for assistance: 5%

Household income and expense

*Income: \$2,115

*Mortgage: \$486

*Rent: \$435

(*Median per household per week)

Housing type and details

Separate house: 83%

*People per bedroom: 0.8

*People per household: 2.8

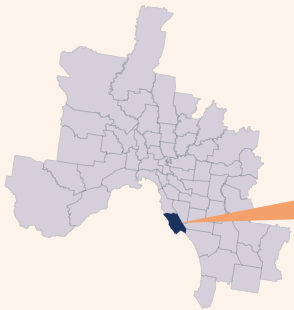
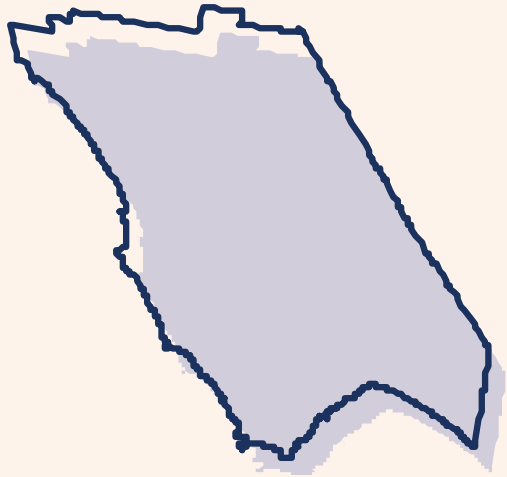
(*Average)

Vehicle ownership per household per household

Two motor vehicles: 44%

No motor vehicle: 3%

P.
V



Size: 24 km²
Population: 63,135
Australian citizen: 88%
First Nations: 0.4%

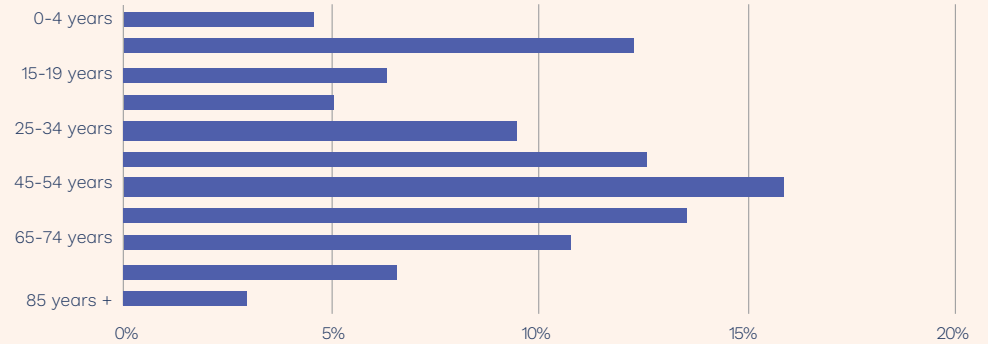
Sandringham

Southern Metropolitan

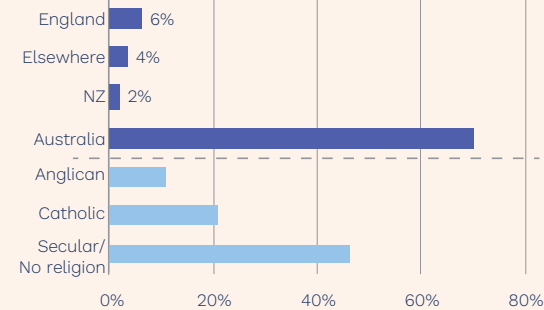
Fold here

Sandringham data

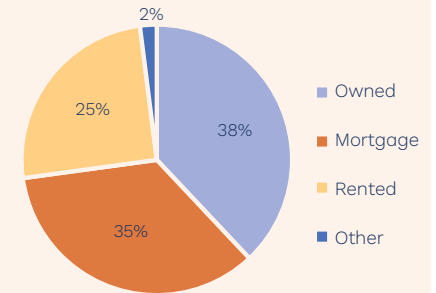
Age distribution



Country of birth and religion



Housing



Language used at home

Speaks only English: 82%

Health

No long-term issues: 63%

Need for assistance: 5%

Household income and expense

*Income: \$2,229

*Mortgage: \$577

*Rent: \$438

(*Median per household per week)

Housing type and details

Separate house: 51%

*People per bedroom: 0.8

*People per household: 2.4

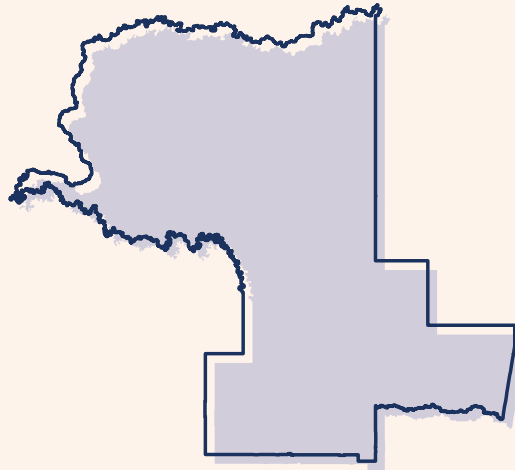
(*Average)

Vehicle ownership per household per household

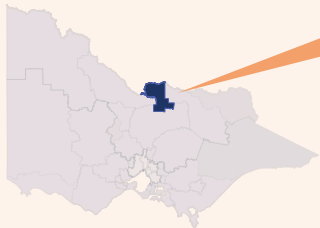
One motor vehicle: 40%

No motor vehicle: 6%

P.
V



Size: 3,289.20 km²
Population: 74,598
Australian citizen: 84%
First Nations: 4.5%



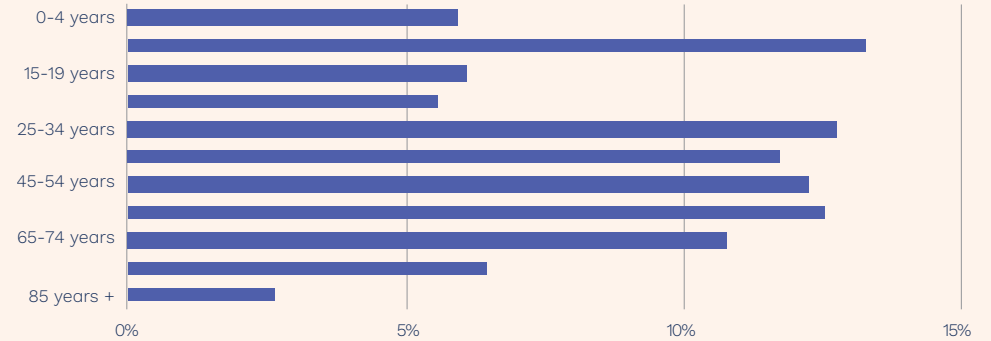
Shepparton

Northern Victoria

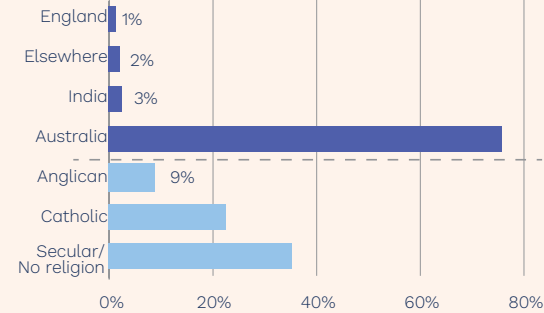
Fold here

Shepparton data

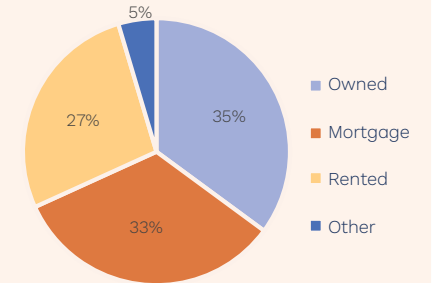
Age distribution



Country of birth and religion



Housing



Language used at home

Speaks only English: 76%

Health

No long-term issues: 54%

Need for assistance: 7%

Household income and expense

*Income: \$1373

*Mortgage: \$300

*Rent: \$260

(*Median per household per week)

Housing type and details

Separate house: 81%

*People per bedroom: 0.8

*People per household: 1.9

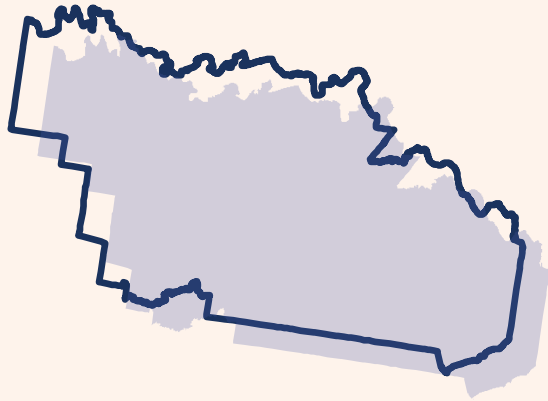
(*Average)

Vehicle ownership per household

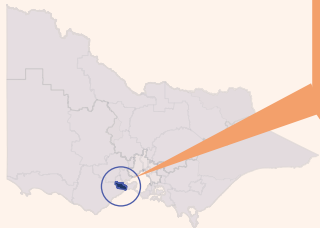
Two motor vehicles: 37%

No motor vehicle: 5%

P.
V



Size: 360.79 km²
Population: 72,790
Australian citizen: 88%
First Nations: 1.1%



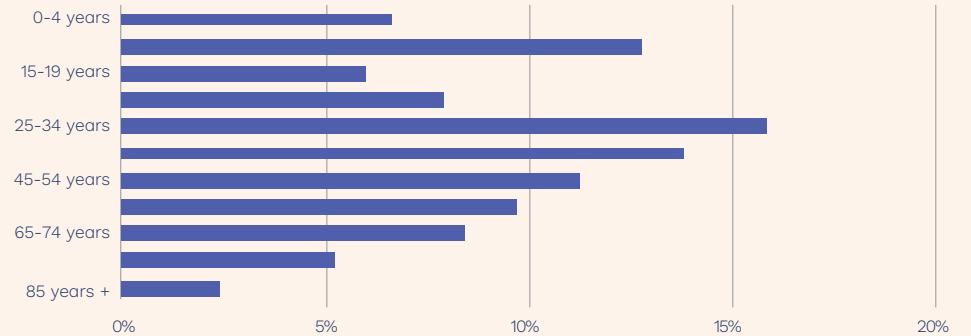
South Barwon

Western Victoria

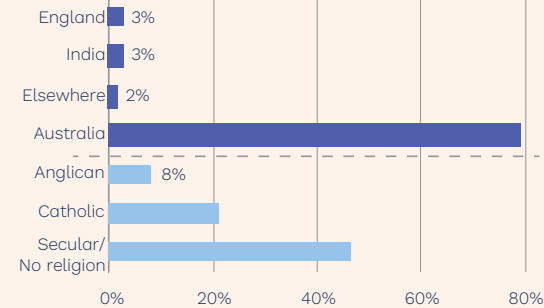
Fold here

South Barwon data

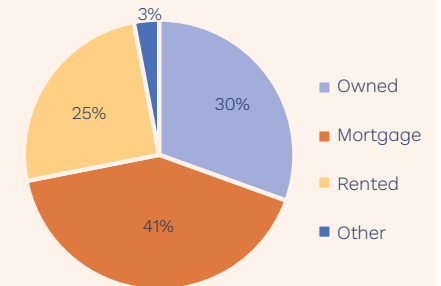
Age distribution



Country of birth and religion



Housing



Language used at home

Speaks only English: 84%

Health

No long-term issues: 61%

Need for assistance: 6%

Household income and expense

*Income: \$1,953

*Mortgage: \$415

*Rent: \$400

(*Median per household per week)

Housing type and details

Separate house: 84%

*People per bedroom: 0.8

*People per household: 2.6

(*Average)

Vehicle ownership per household per household

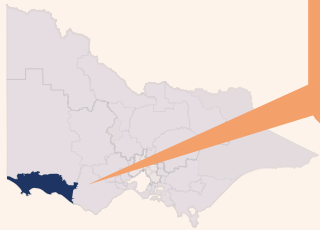
Two motor vehicles: 45%

No motor vehicle: 3%

P.
V



Size: 6576.22 km²
Population: 70,016
Australian citizen: 89%
First Nations: 2.4%



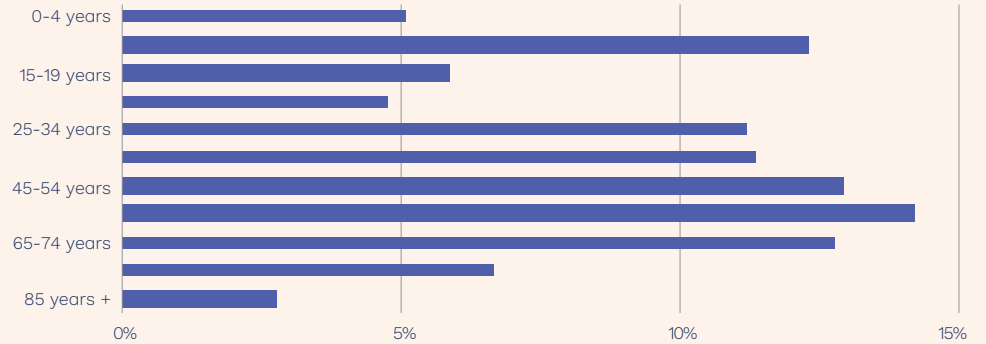
South-West Coast

Western Victoria

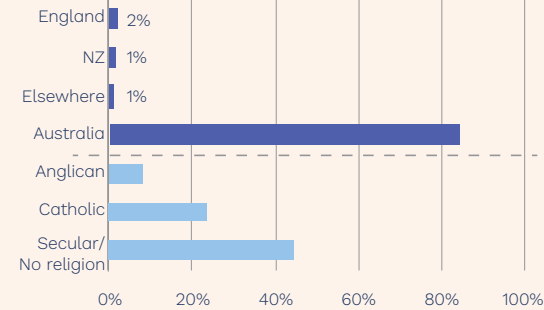
Fold here

South-West Coast data

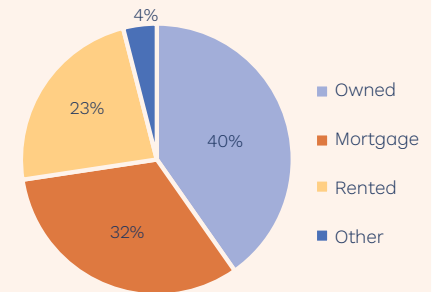
Age distribution



Country of birth and religion



Housing



Language used at home

Speaks only English: 90%

Health

No long-term issues: 55%

Need for assistance: 7%

Household income and expense

*Income: \$1,407

*Mortgage: \$306

*Rent: \$270

(*Median per household per week)

Housing type and details

Separate house: 77%

*People per bedroom: 0.7

*People per household: 2.4

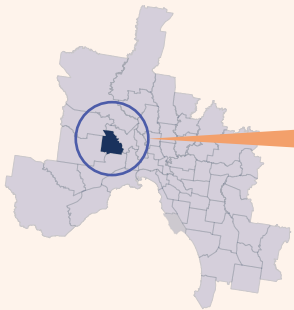
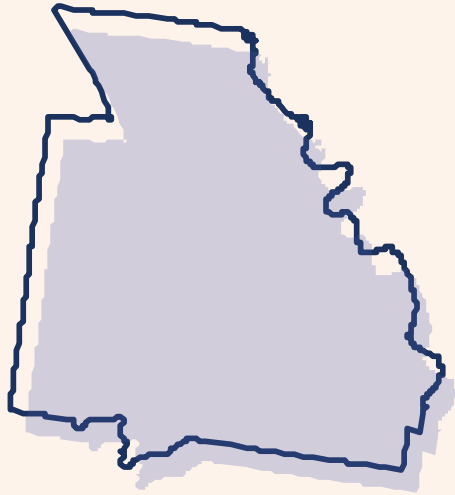
(*Average)

Vehicle ownership per household per household

Two motor vehicles: 38%

No motor vehicle: 5%

P.
V



Size: 35.05 km²
Population: 74,487
Australian citizen: 75%
First Nations: 0.5%

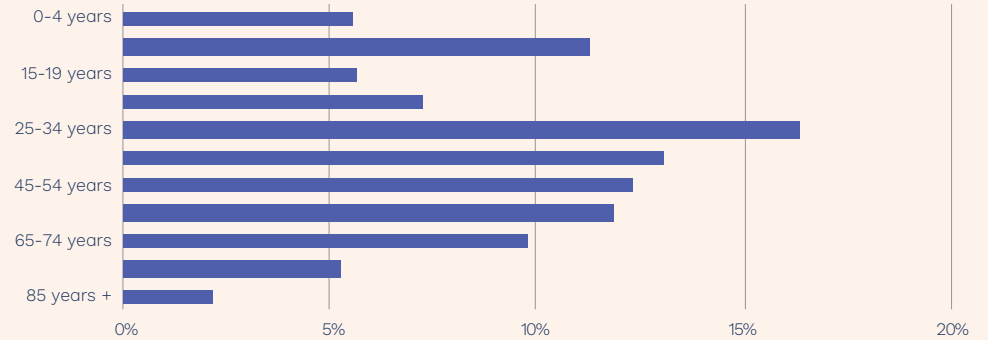
St Albans

Western Metropolitan

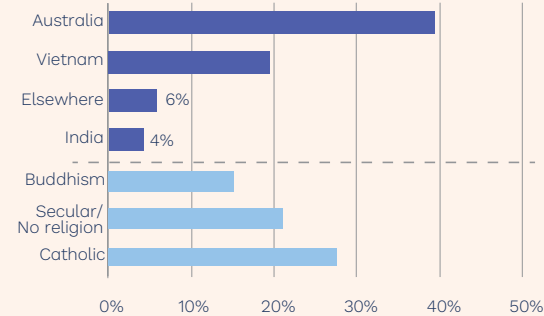
Fold here

St Albans data

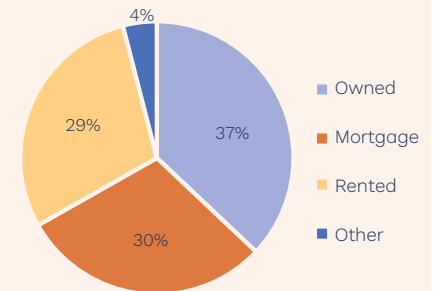
Age distribution



Country of birth and religion



Housing



Language used at home

Speaks only English: 28%

Health

No long-term issues: 62%

Need for assistance: 8%

Household income and expense

*Income: \$1,382

*Mortgage: \$375

*Rent: \$338

(*Median per household per week)

Housing type and details

Separate house: 75%

*People per bedroom: 0.9

*People per household: 2.9

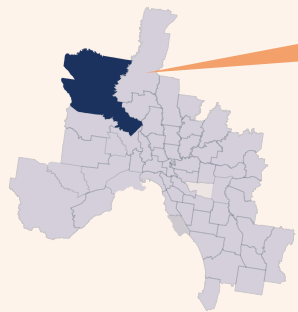
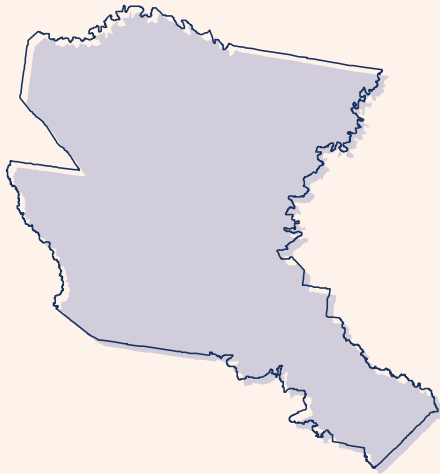
(*Average)

Vehicle ownership per household per household

One motor vehicle: 35%

No motor vehicle: 8%

P.
V



Size: 339.79 km²
Population: 63,211
Australian citizen: 89%
First Nations: 1.2%

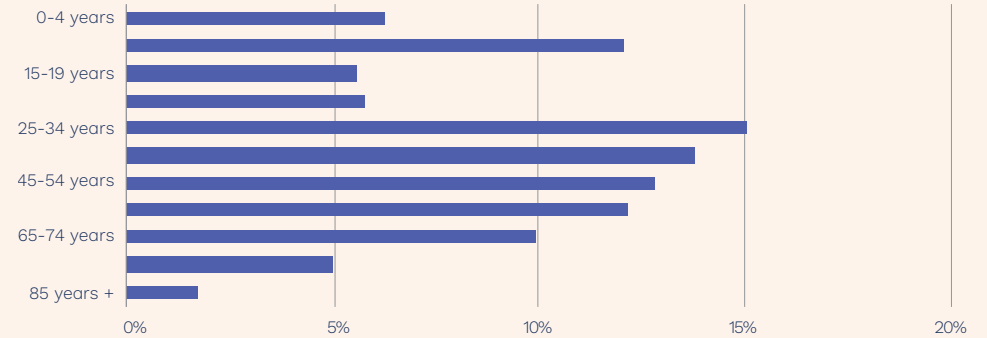
Sunbury

Western Metropolitan

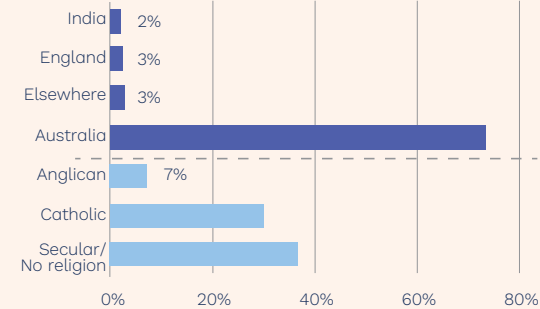
Fold here

Sunbury data

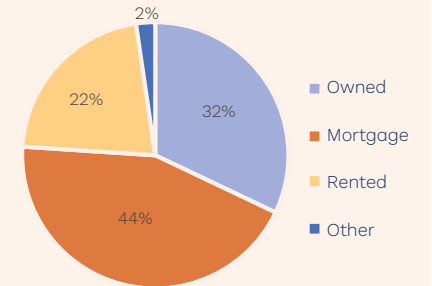
Age distribution



Country of birth and religion



Housing



Language used at home

Speaks only English: 78%

Health

No long-term issues: 57%

Need for assistance: 7%

Household income and expense

*Income: \$1798

*Mortgage: \$411

*Rent: \$370

(*Median per household per week)

Housing type and details

Separate house: 82%

*People per bedroom: 0.8

*People per household: 1.9

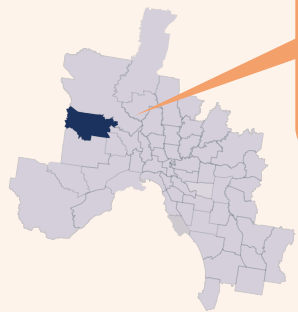
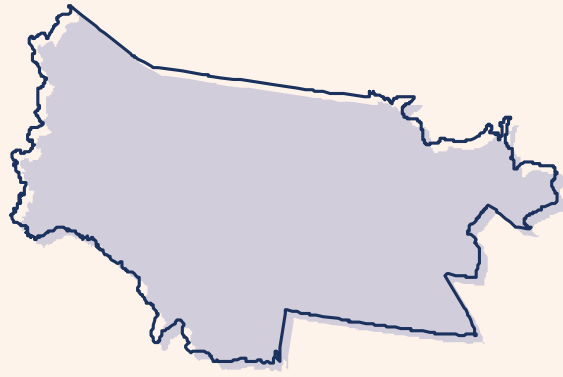
(*Average)

Vehicle ownership per household

Two motor vehicles: 41%

No motor vehicle: 4%

P.
V



Size: 95.93 km²
Population: 77,258
Australian citizen: 87%
First Nations: 0.5%

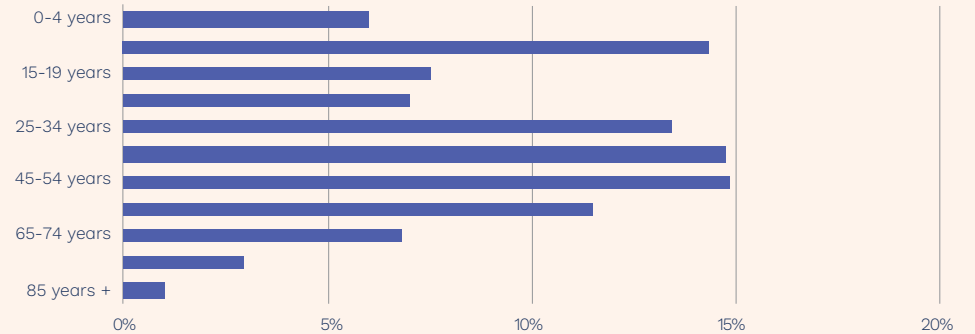
Sydenham

Western Metropolitan

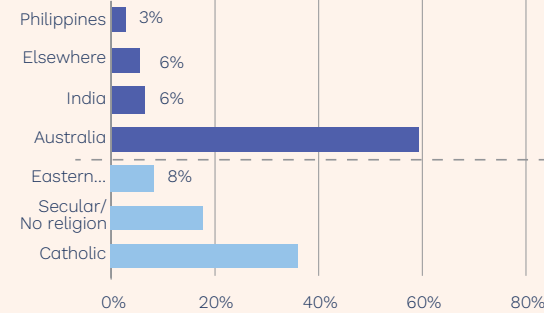
Fold here

Sydenham data

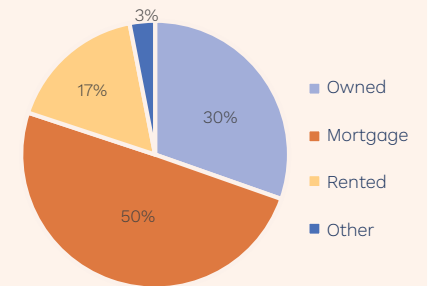
Age distribution



Country of birth and religion



Housing



Language used at home

Speaks only English: 51%

Health

No long-term issues: 67%

Need for assistance: 6%

Household income and expense

*Income: \$2111

*Mortgage: \$450

*Rent: \$381

(*Median per household per week)

Housing type and details

Separate house: 81%

*People per bedroom: 0.9

*People per household: 1.9

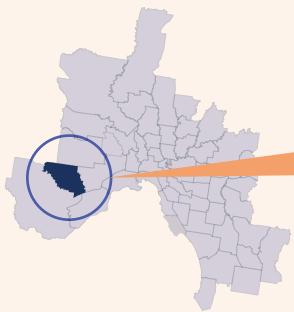
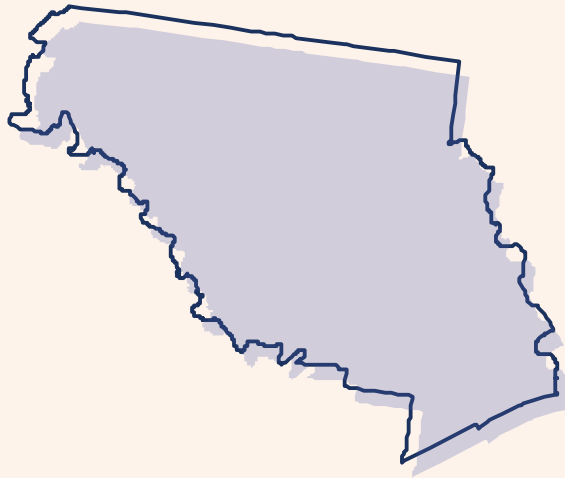
(*Average)

Vehicle ownership per household

Two motor vehicles: 42%

No motor vehicle: 3%

P.
V



Size: 76.38 km²
Population: 92,876
Australian citizen: 71%
First Nations: 0.9%

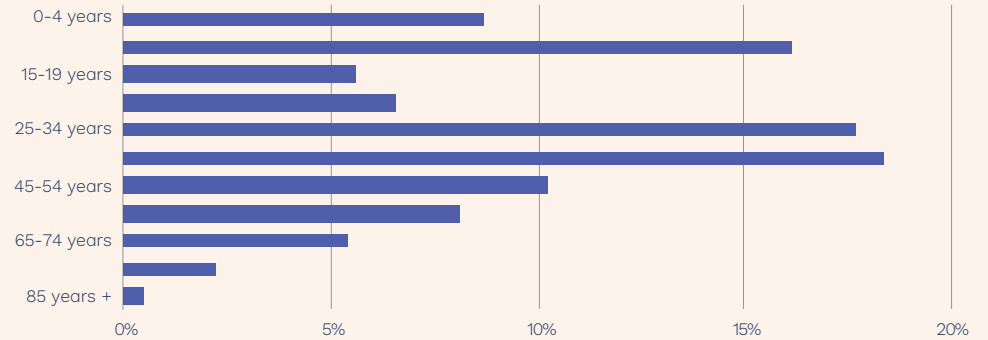
Tarneit

Western Metropolitan

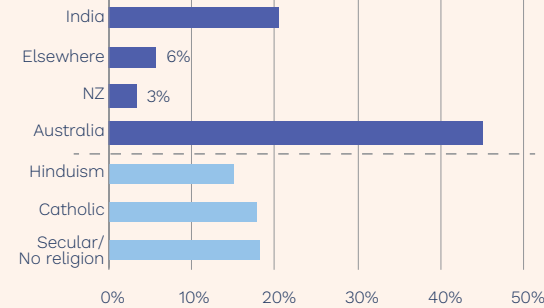
Fold here

Tarneit data

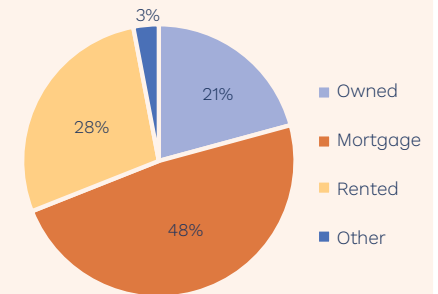
Age distribution



Country of birth and religion



Housing



Language used at home

Speaks only English: 40%

Health

No long-term issues: 70%

Need for assistance: 4%

Household income and expense

*Income: \$1,892

*Mortgage: \$424

*Rent: \$361

(*Median per household per week)

Housing type and details

Separate house: 82%

*People per bedroom: 0.9

*People per household: 3.2

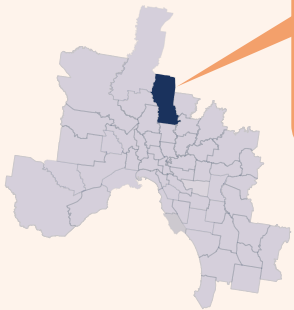
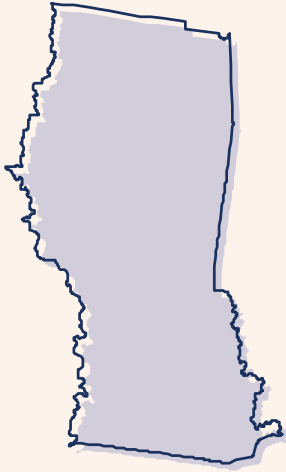
(*Average)

Vehicle ownership per household per household

Two motor vehicles: 42%

No motor vehicle: 4%

P.
V



Size: 90.59 km²
Population: 77,695
Australian citizen: 78%
First Nations: 0.9%

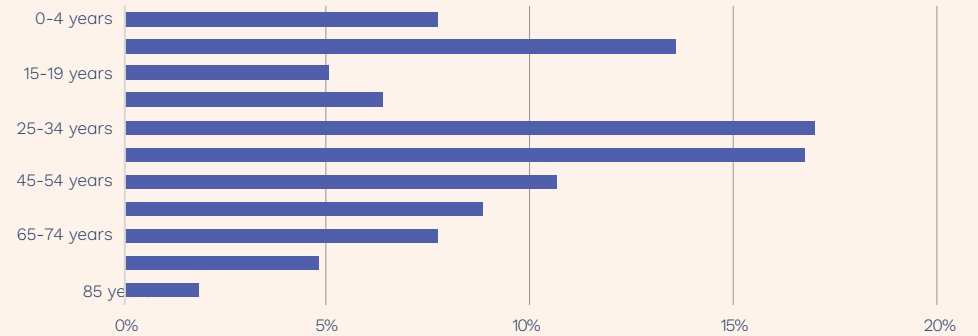
Thomastown

Northern Victoria

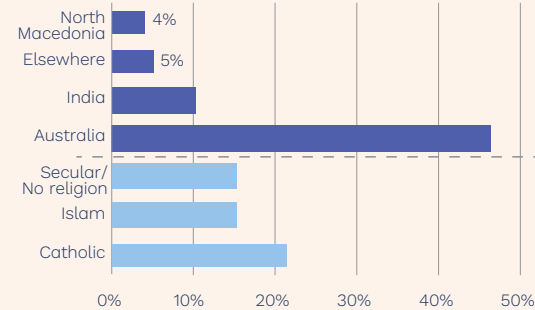
Fold here

Thomastown data

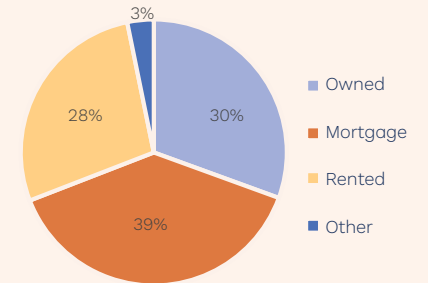
Age distribution



Country of birth and religion



Housing



Language used at home

Speaks only English: 32%

Health

No long-term issues: 66%

Need for assistance: 8%

Household income and expense

*Income: \$1521

*Mortgage: \$438

*Rent: \$361

(*Median per household per week)

Housing type and details

Separate house: 81%

*People per bedroom: 0.9

*People per household: 1.9

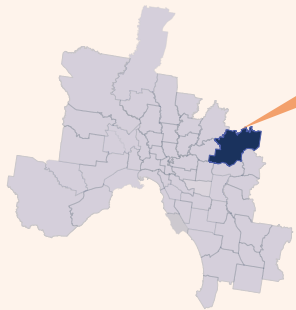
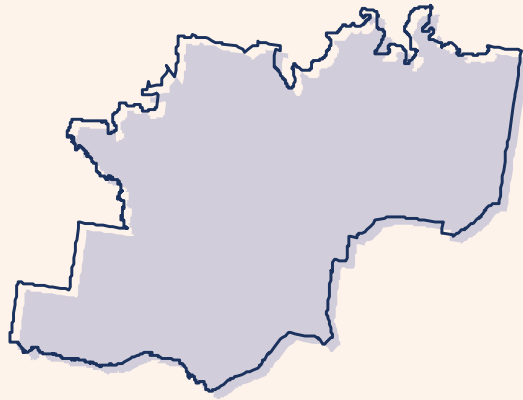
(*Average)

Vehicle ownership per household

Two motor vehicles: 39%

No motor vehicle: 6%

P.
V



Size: 106.66 km²
Population: 73,719
Australian citizen: 86%
First Nations: 0.4%

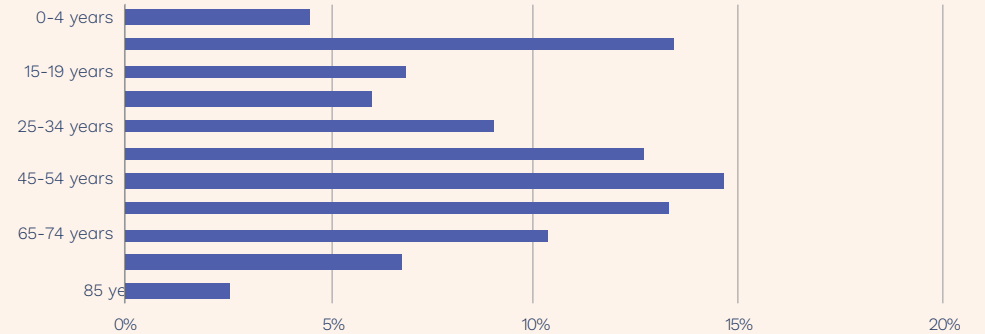
Warrandyte

North-Eastern Victoria

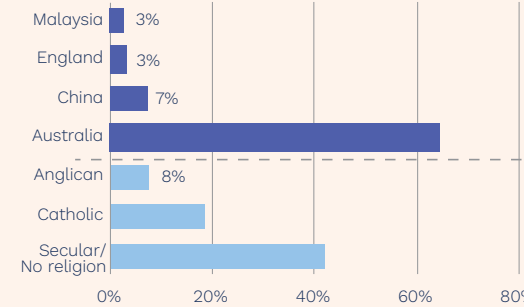
Fold here

Warrandyte data

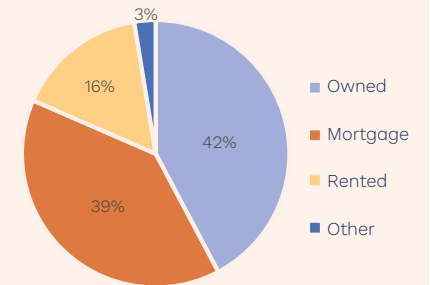
Age distribution



Country of birth and religion



Housing



Language used at home

Speaks only English: 67%

Health

No long-term issues: 65%

Need for assistance: 5%

Household income and expense

*Income: \$2176

*Mortgage: \$530

*Rent: \$458

(*Median per household per week)

Housing type and details

Separate house: 79%

*People per bedroom: 0.8

*People per household: 1.9

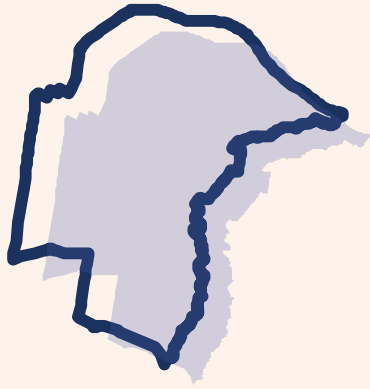
(*Average)

Vehicle ownership per household

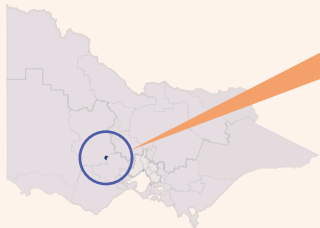
Two motor vehicles: 43%

No motor vehicle: 3%

P.
V



Size: 64.02 km²
Population: 68,566
Australian citizen: 90%
First Nations: 2.1%



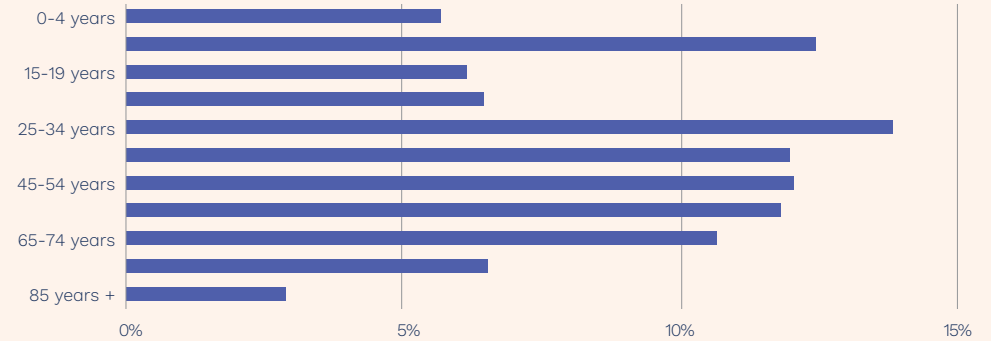
Wendouree

Western Victoria

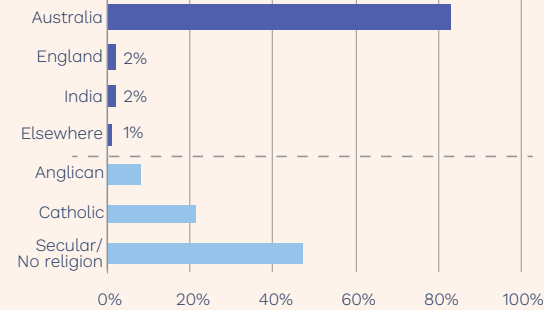
Fold here

Wendouree data

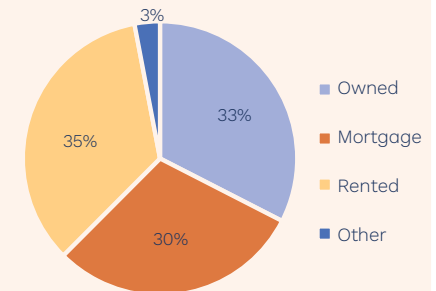
Age distribution



Country of birth and religion



Housing



Language used at home

Speaks only English: 87%

Health

No long-term issues: 52%

Need for assistance: 8%

Household income and expense

*Income: \$1,351

*Mortgage: \$325

*Rent: \$290

(*Median per household per week)

Housing type and details

Separate house: 76%

*People per bedroom: 0.7

*People per household: 2.3

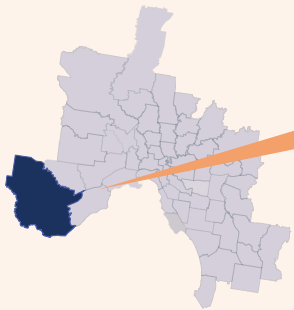
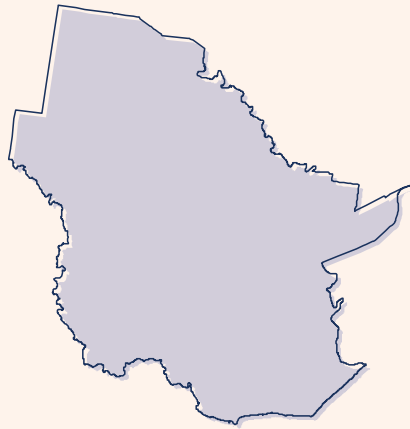
(*Average)

Vehicle ownership per household per household

One motor vehicle: 40%

No motor vehicle: 7%

P.
V



Size: 338.91 km²
Population: 84,281
Australian citizen: 76%
First Nations: 2%

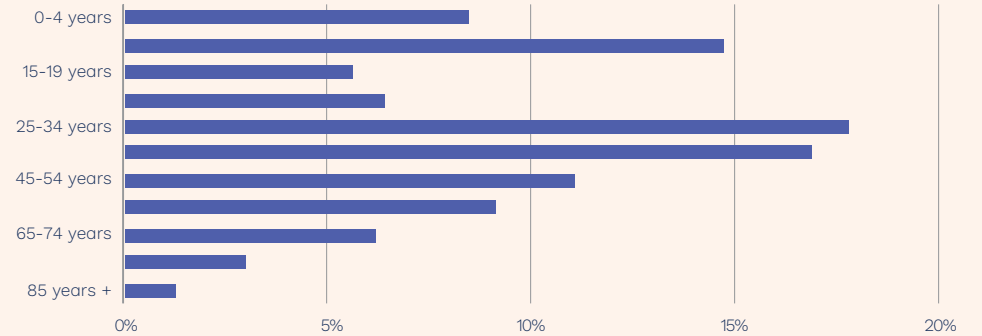
Werribee

Western Metropolitan

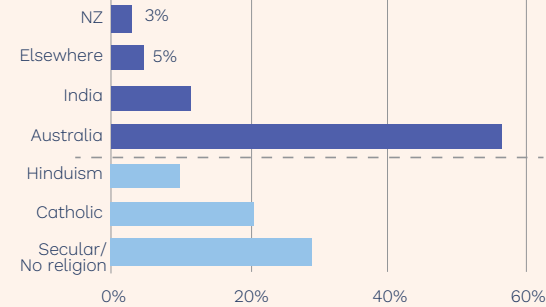
Fold here

Werribee data

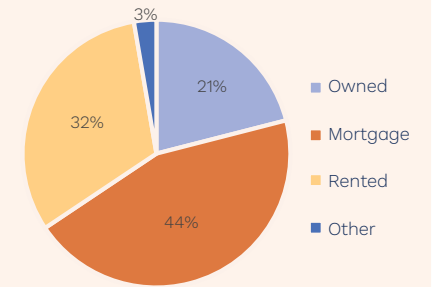
Age distribution



Country of birth and religion



Housing



Language used at home

Speaks only English: 57%

Health

No long-term issues: 63%
 Need for assistance: 6%

Household income and expense

*Income: \$1778
 *Mortgage: \$400
 *Rent: \$340

(*Median per household per week)

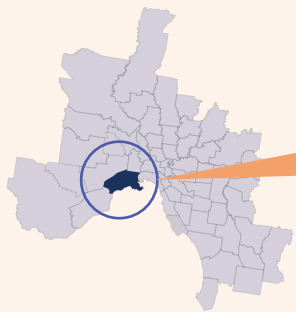
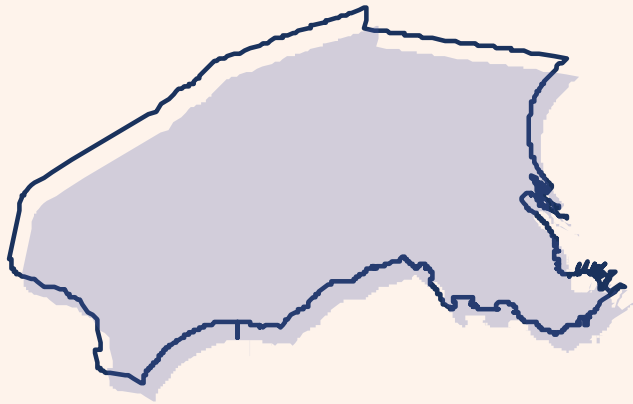
Housing type and details

Separate house: 83%
 *People per bedroom: 0.8
 *People per household: 1.9
 (*Average)

Vehicle ownership per household

One motor vehicle: 38%
 No motor vehicle: 5%

P.
V



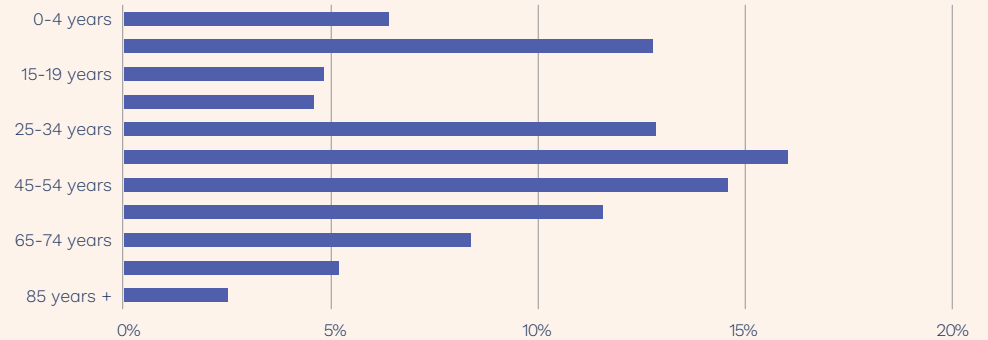
Size: 51.54 km²
Population: 66,083
Australian citizen: 86%
First Nations: 0.7%

Williamstown

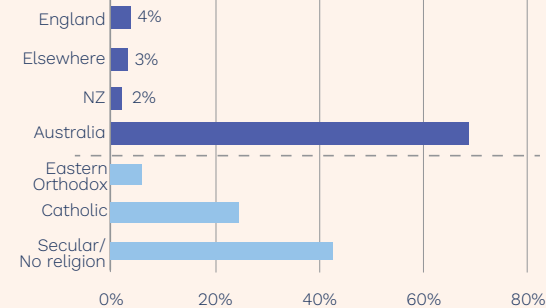
Western Metropolitan

Williamstown data

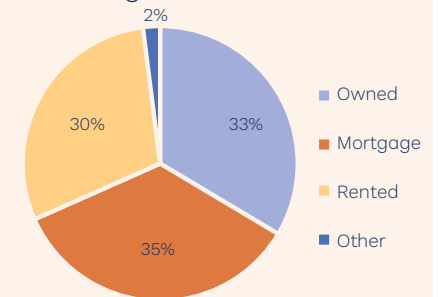
Age distribution



Country of birth and religion



Housing



Fold here

Language used at home

Speaks only English: 73%

Health

No long-term issues: 63%

Need for assistance: 6%

Household income and expense

*Income: \$2,169

*Mortgage: \$550

*Rent: \$420

(*Median per household per week)

Housing type and details

Separate house: 57%

*People per bedroom: 0.8

*People per household: 2.5

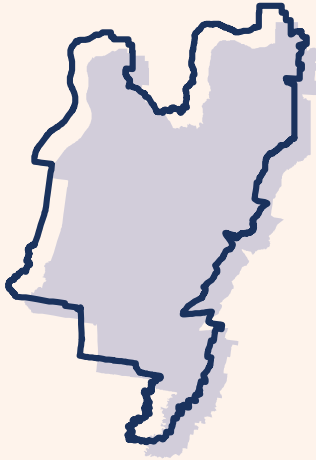
(*Average)

Vehicle ownership per household per household

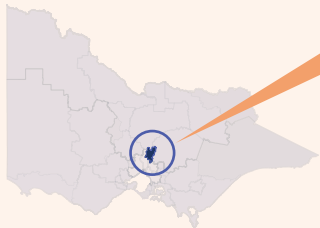
One motor vehicle: 40%

No motor vehicle: 8%

P.
V



Size: 611.01 km²
Population: 73,170
Australian citizen: 87%
First Nations: 1.6%



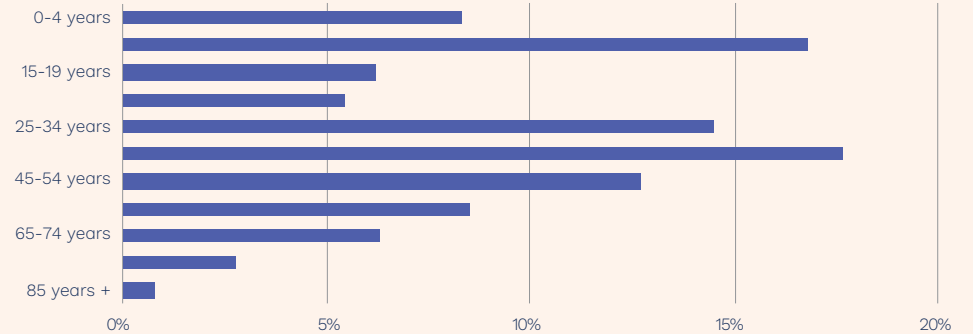
Yan Yean

Northern Victoria

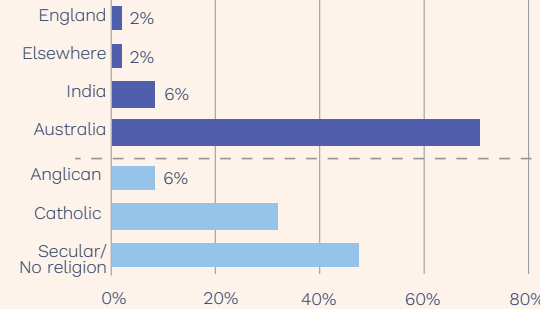
Fold here

Yan Yean data

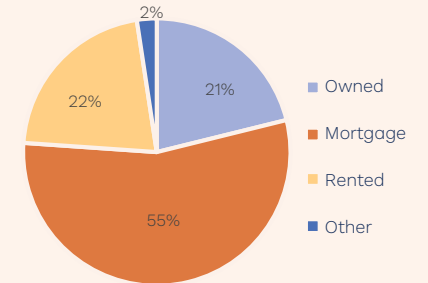
Age distribution



Country of birth and religion



Housing



Language used at home

Speaks only English: 71%

Health

No long-term issues: 65%
 Need for assistance: 4%

Household income and expense

*Income: \$2087
 *Mortgage: \$457
 *Rent: \$388

(*Median per household per week)

Housing type and details

Separate house: 89%
 *People per bedroom: 0.8
 *People per household: 1.9
 (*Average)

Vehicle ownership per household

Two motor vehicles: 46%
 No motor vehicle: 2%

P.
V



Fotografie



P.
V

Fold here



P.
V

Fold here

